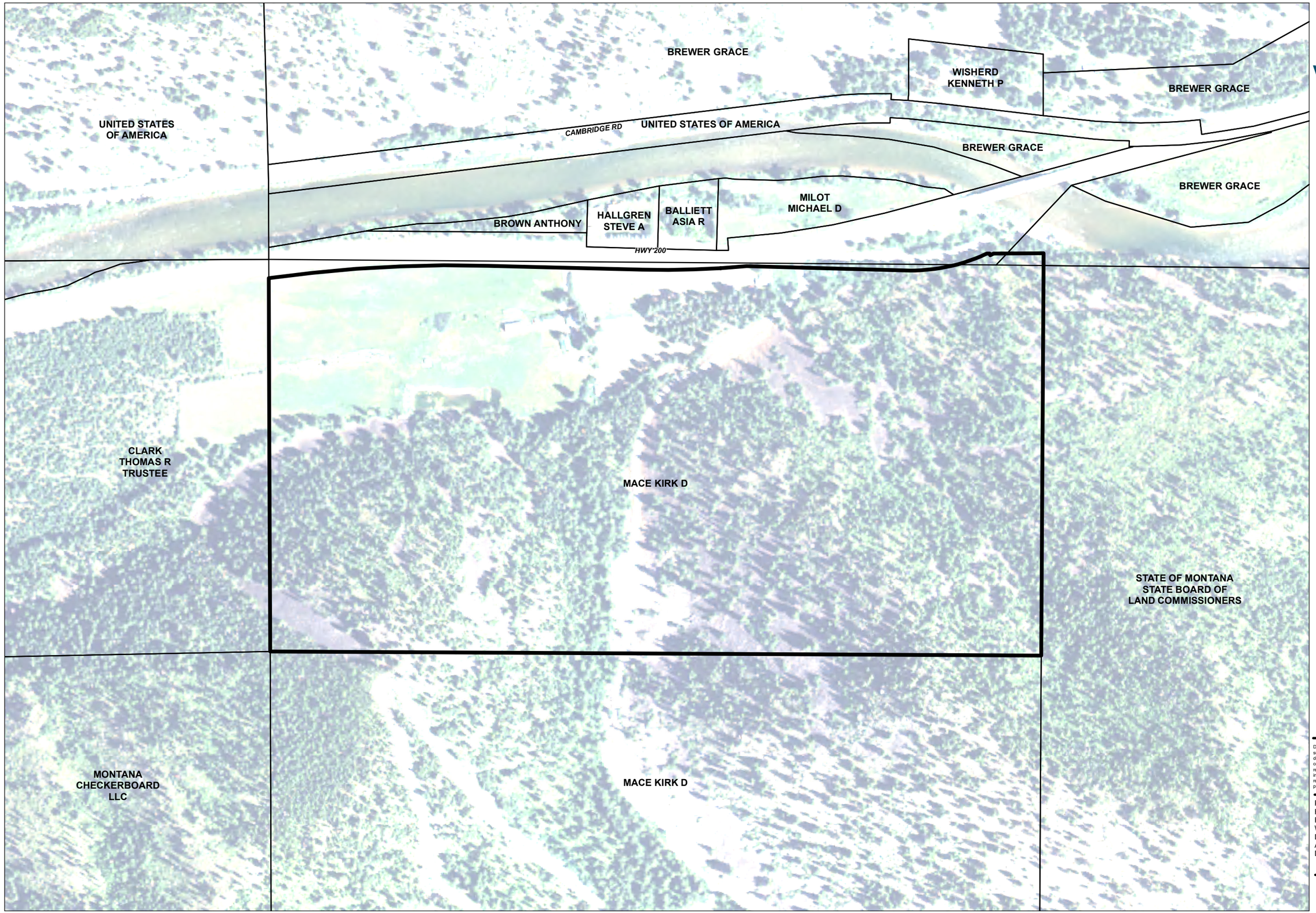

WGMGROUP
WWW.WGMGROUP.COM

N

0 150 300
1 inch = 300 feet

ADJACENT OWNERSHIP EXHIBIT
SAINT LAWRENCE ESTATES
MISSOULA COUNTY, MONTANA

Disclaimer: This map is neither a legally recorded map nor a survey and is not intended to be used as such. WGM Group does not guarantee the accuracy, current status, or completeness of the material contained herein and is not responsible for any misuse or misrepresentation of this information or its derivatives. This map is a graphic representation and is to be used for general planning purposes only.

PROJECT: 17-10-23
FILE NO: 171023_adj_ownership.mxd
FILE PATH:
W:\PROJECTS\171023\GIS\MXD
DRAFT: CEG
APPROVE: DH
DATE:
DECEMBER 2019

SHEET **1** OF **1**

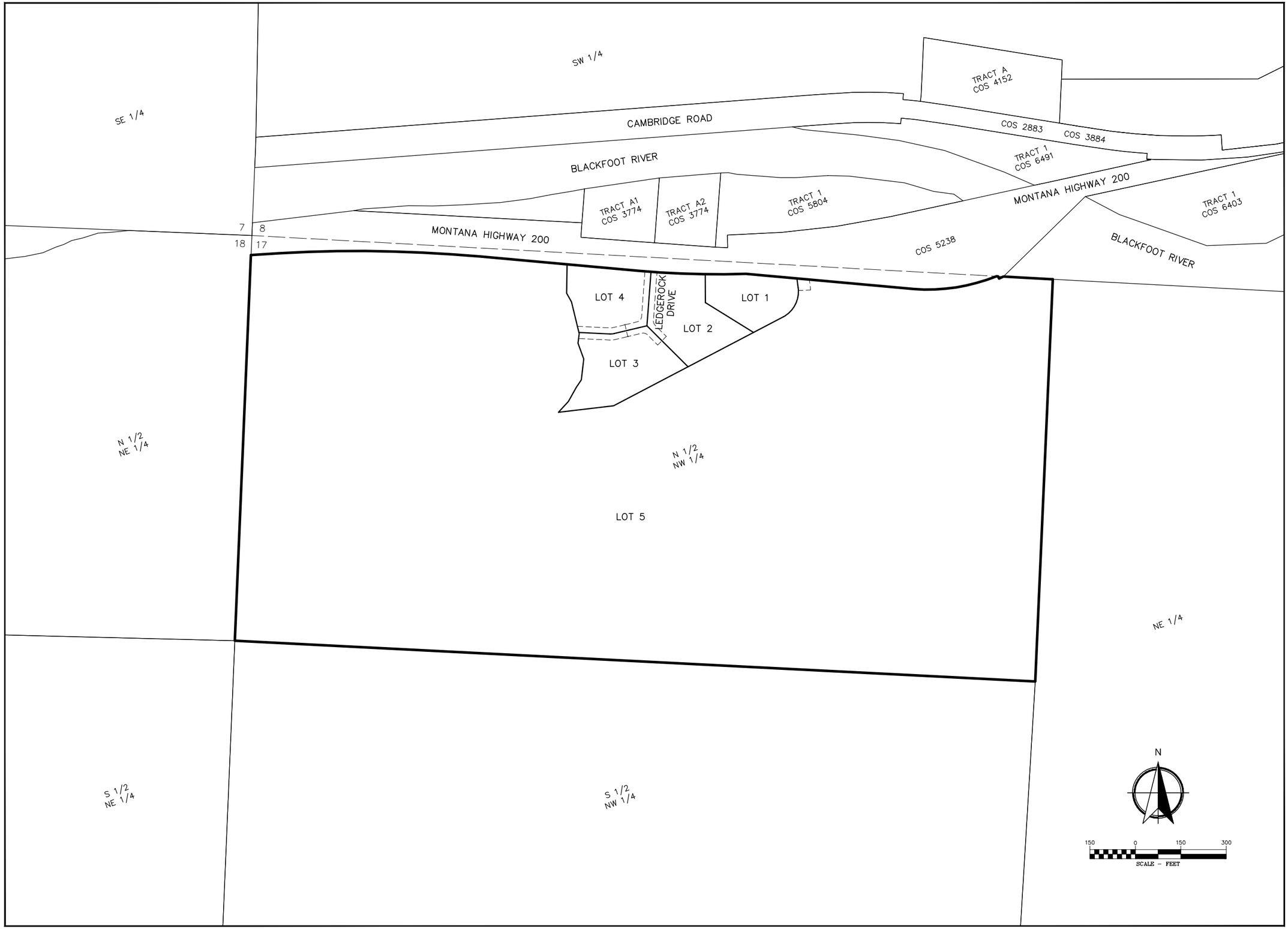

WGM GROUP
WWW.WGMGROUP.COM

PRELIMINARY
PLOTTED: 12/12/19
SAVED: 12/11/19

ADJACENT PROPERTIES EXHIBIT
SAINT LAWRENCE ESTATES
MISSOULA COUNTY, MONTANA

REVISIONS:

NO.	DESCRIPTION	DATE

PROJECT: 17-10-23
LAYOUT: Layout1
SURVEYED: ---
DESIGN: ---
DRAFT: CEG
APPROVE: DH
DATE:

DECEMBER 2019

SHEET 1 OF 1

FILE: W:\Projects\171023\CAD Data\Pre Plat\171023pp_adj prop.dwg

WGM GROUP
WWW.WGMGROUP.COM

AERIAL PHOTOGRAPH / TOPOGRAPHY MAP EXHIBIT

SAINT LAWRENCE ESTATES

MISSOULA COUNTY, MONTANA

REVISIONS:

NO.	DESCRIPTION	DATE

PROJECT: 17-10-23
LAYOUT: Layout1
SURVEYED: ---
DESIGN: ---
DRAFT: CEG
APPROVE: DH
DATE:

DECEMBER 2019

SHEET 1 OF 1

FILE: W:\Projects\17\023\CAD Data\Exhibits\17023_topo-photo.dwg

N

100 0 100 200

SCALE – FEET

SLOPES TABLE			
NO.	MIN. SLOPE	MAX. SLOPE	COLOR
1	0%	8%	
2	8%	15%	
3	15%	20%	
4	20%	25%	
5	25%	3761%	

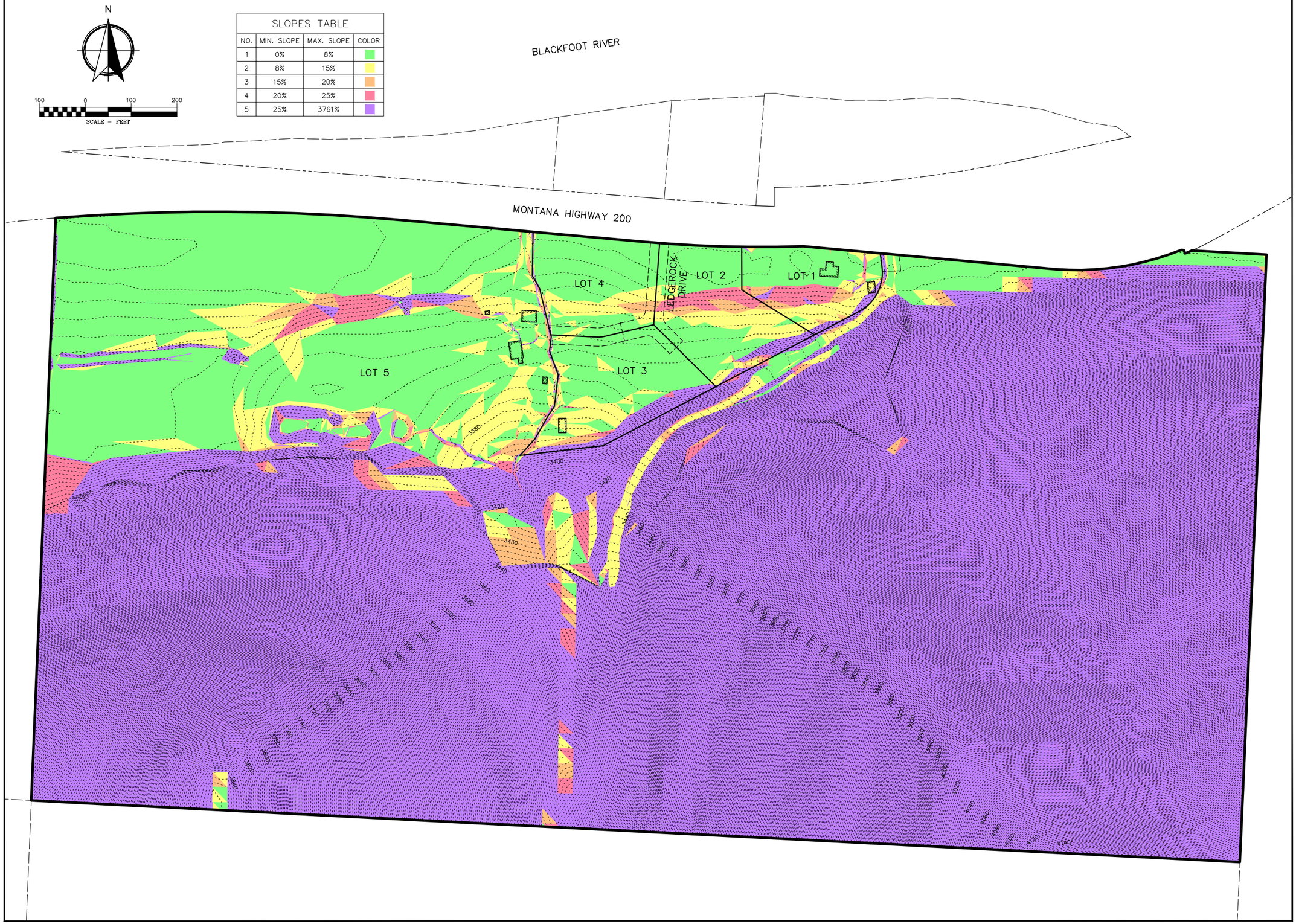

WGM GROUP
WWW.WGMGROUP.COM

PRELIMINARY
PLOTTED: 12/11/19
SAVED: 12/11/19

SLOPE ANALYSIS MAP
SAINT LAWRENCE ESTATES
MISSOULA COUNTY, MONTANA

REVISIONS:

NO.	DESCRIPTION	DATE

PROJECT: 17-10-23
LAYOUT: Layout1
SURVEYED: ---
DESIGN: ---
DRAFT: CEG
APPROVE: DH
DATE:

DECEMBER 2019

SHEET 1 OF 1

FILE: W:\Projects\17\023\CAD Data\Pre Plat\17023pp_Slopes.dwg

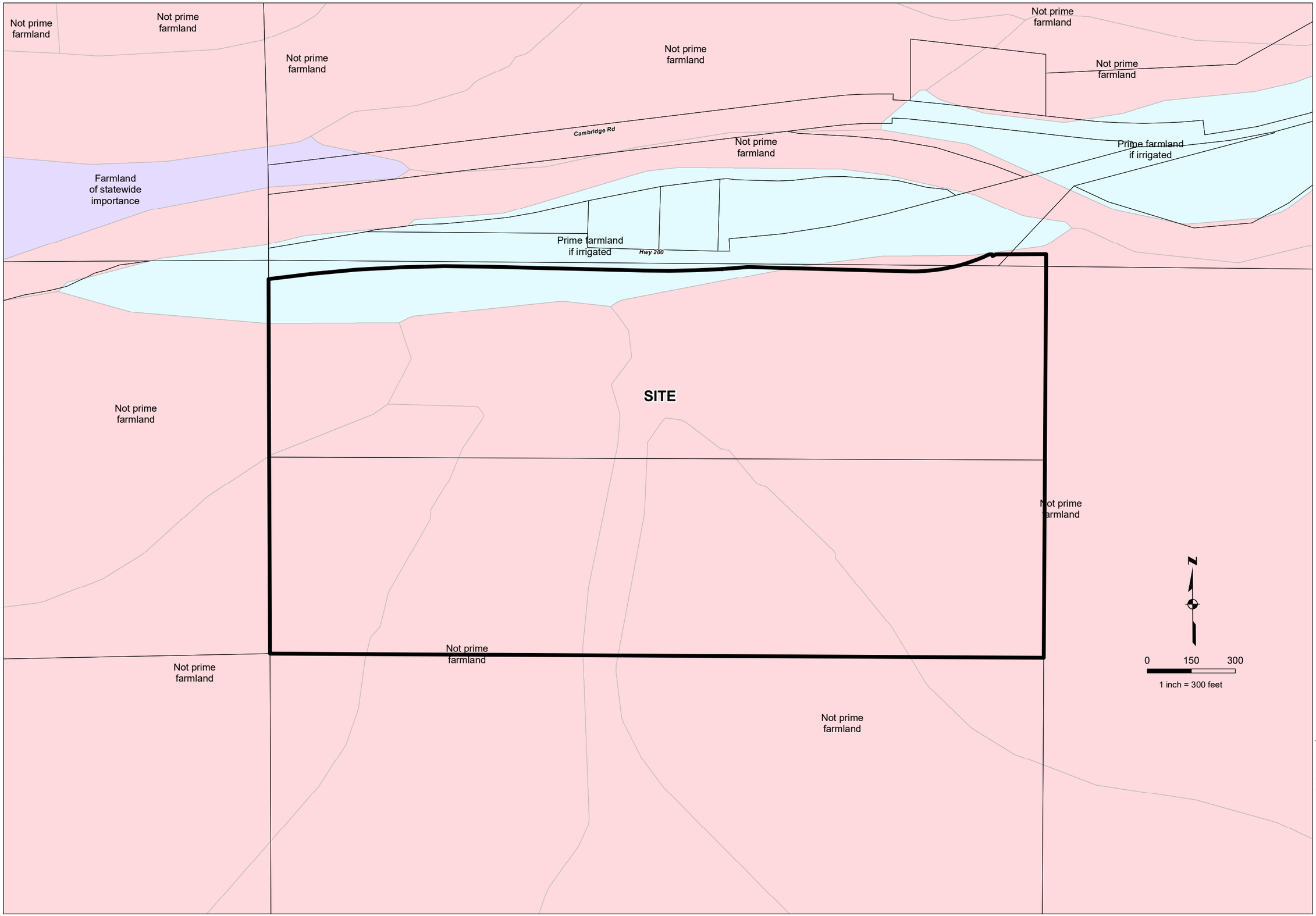

WGMGROUP
WWW.WGMGROUP.COM

PRIME FARMLAND EXHIBIT
SAINT LAWRENCE ESTATES
MISSOULA COUNTY, MONTANA

Disclaimer: This map is neither a legally recorded map nor a survey and is not intended to be used as such. WGM Group does not guarantee the accuracy, current status, or completeness of the material contained herein and is not responsible for any misuse or misrepresentation of this information or its derivatives. This map is a graphic representation and is to be used for general planning purposes only.

PROJECT: 17-10-23
FILE NO: 171023_primefarmland.mxd
FILE PATH:
W:\PROJECTS\171023\GIS\MXD
DRAFT: CEG
APPROVE: DH
DATE:
DECEMBER 2019

SHEET **1** OF **1**

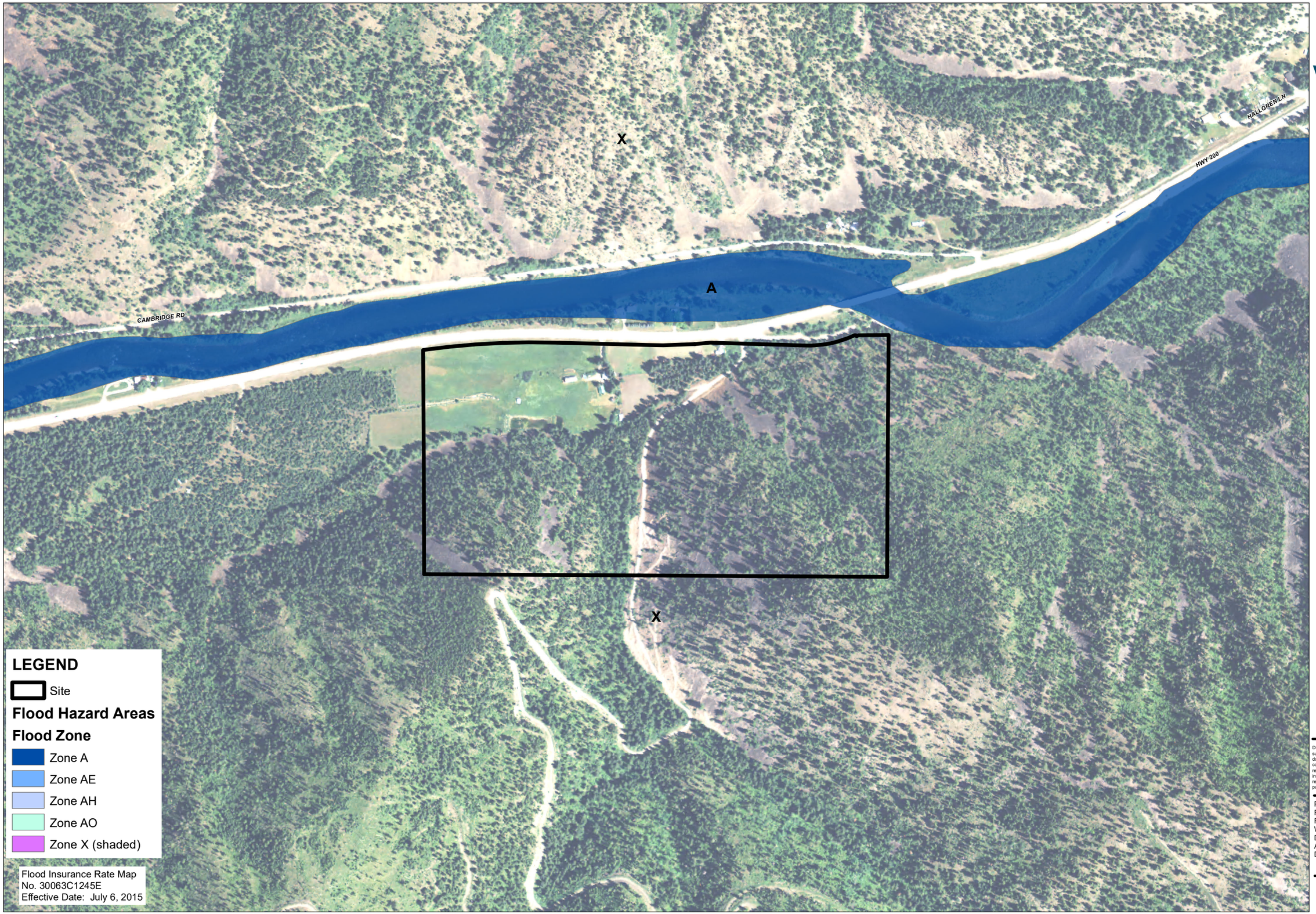

WGMGROUP
WWW.WGMGROUP.COM

N

0 250 500
1 inch = 500 feet

FLOODPLAIN EXHIBIT
SAINT LAWRENCE ESTATES
MISSOULA COUNTY, MONTANA

Disclaimer: This map is neither a legally recorded map nor a survey and is not intended to be used as such. WGM Group does not guarantee the accuracy, current status, or completeness of the material contained herein and is not responsible for any misuse or misrepresentation of this information or its derivatives. This map is a graphic representation and is to be used for general planning purposes only.

PROJECT: 17-10-23
FILE NO: 171023_floodplain.mxd
FILE PATH:
W:\PROJECTS\171023\GIS\MXD
DRAFT: CEG
APPROVE: DH
DATE:
DECEMBER 2019

SHEET **1** OF **1**

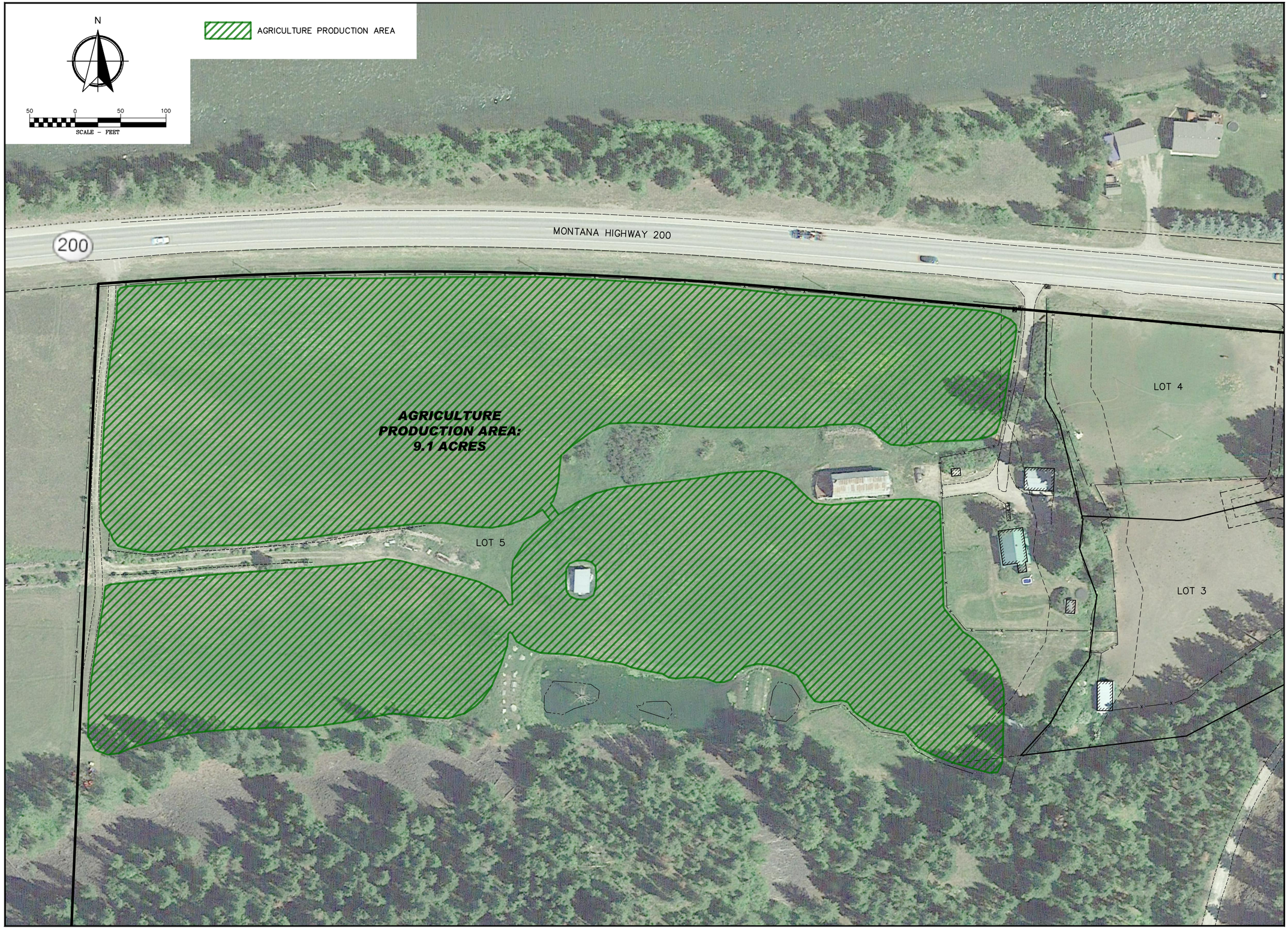

WGM GROUP
WWW.WGMGROUP.COM

AGRICULTURE PRODUCTION AREA EXHIBIT
SAINT LAWRENCE ESTATES
MISSOULA COUNTY, MONTANA

REVISIONS:

NO.	DESCRIPTION	DATE

PROJECT: 17-10-23
LAYOUT: Layout1
SURVEYED: ---
DESIGN: ---
DRAFT: CEG
APPROVE: DH
DATE:

DECEMBER 2019

SHEET 1 OF 1

FILE: W:\Projects\17\023\CAD Data\Exhibits\17023_agri prod area.dwg

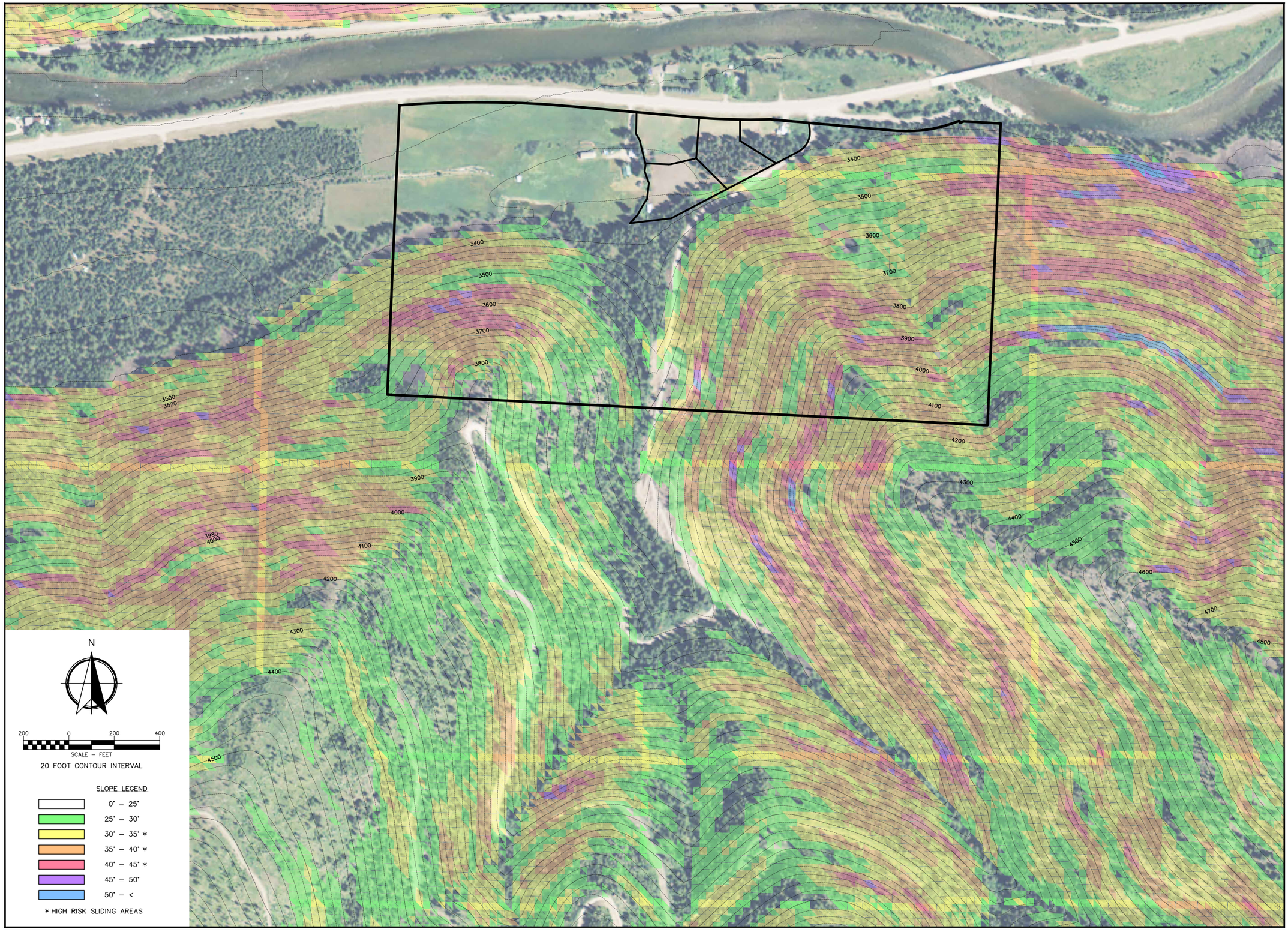

WGM GROUP
WWW.WGMGROUP.COM

PRELIMINARY
PLOTTED: 2/5/20
SAVED: 2/5/20

AVALANCHE SLOPE ANALYSIS MAP
SAINT LAWRENCE ESTATES
MISSOULA COUNTY, MONTANA

REVISIONS:

NO.	DESCRIPTION	DATE

PROJECT: 17-10-23
LAYOUT: Layout1
SURVEYED: ---
DESIGN: ---
DRAFT: CEG
APPROVE: DH
DATE:

FEBRUARY 2020

SHEET 1 OF 1

FILE: W:\Projects\171023\CAD Data\Pre Plat\171023pp_avalanch slope analysis-deg2.dwg