FLOOD INSURANCE STUDY

FEDERAL EMERGENCY MANAGEMENT AGENCY

VOLUME 2 OF 3

MISSOULA COUNTY, MONTANA

AND INCORPORATED AREAS

COMMUNITY NAME	COMMUNITY NUMBER
MISSOULA COUNTY, UNINCORPORATED AREAS	300048
MISSOULA, CITY OF	300049

FEMA

REVISED:

MARCH 7, 2019

FLOOD INSURANCE STUDY NUMBER
30063CV002B

Version Number 2.3.3.2

TABLE OF CONTENTS
Volume 1

		Page
SECTION 1.0 – INTRODUCTION		**1**
1.1	The National Flood Insurance Program	1
1.2	Purpose of this Flood Insurance Study Report	2
1.3	Jurisdictions Included in the Flood Insurance Study Project	2
1.4	Considerations for using this Flood Insurance Study Report	5
SECTION 2.0 – FLOODPLAIN MANAGEMENT APPLICATIONS		**16**
2.1	Floodplain Boundaries	16
2.2	Floodways	19
2.3	Base Flood Elevations	20
2.4	Non-Encroachment Zones	20
2.5	Coastal Flood Hazard Areas	21
SECTION 3.0 – INSURANCE APPLICATIONS		**21**
3.1	National Flood Insurance Program Insurance Zones	21
3.2	Coastal Barrier Resources System	21
SECTION 4.0 – AREA STUDIED		**22**
4.1	Basin Description	22
4.2	Principal Flood Problems	22
4.3	Non-Levee Flood Protection Measures	24
4.4	Levees	25
SECTION 5.0 – ENGINEERING METHODS		**27**
5.1	Hydrologic Analyses	27
5.2	Hydraulic Analyses	33
5.3	Coastal Analyses	38
5.4	Alluvial Fan Analyses	39
SECTION 6.0 – MAPPING METHODS		**40**
6.1	Vertical and Horizontal Control	40
6.2	Base Map	40
6.3	Floodplain and Floodway Delineation	41
6.4	Coastal Flood Hazard Mapping	76
6.5	FIRM Revisions	76
6.5.1	Letters of Map Amendment	76
6.5.2	Letters of Map Revision Based on Fill	77
6.5.3	Letters of Map Revision	77
6.5.4	Physical Map Revisions	77
6.5.5	Contracted Restudies	78
6.5.6	Community Map History	78

SECTION 7.0 – CONTRACTED STUDIES AND COMMUNITY COORDINATION **79**
7.1 Contracted Studies 79
7.2 Community Meetings 81

SECTION 8.0 – ADDITIONAL INFORMATION **83**

SECTION 9.0 – BIBLIOGRAPHY AND REFERENCES **84**

Figures

Page

Figure 1a: FIRM Panel Index Sheet 1 7
Figure 1b: FIRM Panel Index Sheet 2 8
Figure 2: FIRM Notes to Users 9
Figure 3: Map Legend for FIRM 12
Figure 4: Floodway Schematic 19
Figure 5: Wave Runup Transect Schematic 21
Figure 6: Coastal Transect Schematic 21
Figure 7: Frequency Discharge-Drainage Area Curves 31
Figure 8: 1% Annual Chance Total Stillwater Elevations for Coastal Areas 39
Figure 9: Transect Location Map 39

Tables

Page

Table 1: Listing of NFIP Jurisdictions 2
Table 2: Flooding Sources Included in this FIS Report 17
Table 3: Flood Zone Designations by Community 21
Table 4: Coastal Barrier Resources System Information 21
Table 5: Basin Characteristics 22
Table 6: Principal Flood Problems 22
Table 7: Historic Flooding Elevations 24
Table 8: Non-Levee Flood Protection Measures 24
Table 9: Levees 26
Table 10: Summary of Discharges 28
Table 11: Summary of Non-Coastal Stillwater Elevations 31
Table 12: Stream Gage Information used to Determine Discharges 32
Table 13: Summary of Hydrologic and Hydraulic Analyses 34
Table 14: Roughness Coefficients 38
Table 15: Summary of Coastal Analyses 39
Table 16: Tide Gage Analysis Specifics 39
Table 17: Coastal Transect Parameters 39
Table 18: Summary of Alluvial Fan Analyses 39
Table 19: Results of Alluvial Fan Analyses 39
Table 20: Countywide Vertical Datum Conversion 40
Table 21: Stream-Based Vertical Datum Conversion 40
Table 22: Base Map Sources 41

Table 23: Summary of Topographic Elevation Data used in Mapping 42
Table 24: Floodway Data 43
Table 25: Flood Hazard and Non-Encroachment Data for Selected Streams 76
Table 26: Summary of Coastal Transect Mapping Considerations 76
Table 27: Incorporated Letters of Map Change 77
Table 28: Community Map History 79
Table 29: Summary of Contracted Studies Included in this FIS Report 79
Table 30: Community Meetings 82
Table 31: Map Repositories 83
Table 32: Additional Information 83
Table 33: Bibliography and References 85

Volume 2

Exhibits

Flood Profiles	Panel
Bitterroot River	001-009 P
Blackfoot River	010-011 P
Clark Fork	012-039 P
Clearwater River	040-042 P
DS Glacier Split	043-049 P
Glacier Rd Split	050-051 P
Grant Creek	052-060 P
Guest R Split	061 P
Honeysuckle Drainage Swale	062 P
Kauffman Split	063-066 P
La Valle Creek	067-068 P
Lolo Creek	069-076 P
Lower Grant Creek	077-079 P
Miller Creek	080-093 P
Pattee Creek	094-095 P
Rattlesnake Creek	096-100 P

Volume 3

Exhibits

Flood Profiles	Panel
Rock Creek	101-104 P
Swan River	105-182 P

Published Separately

Flood Insurance Rate Map (FIRM)

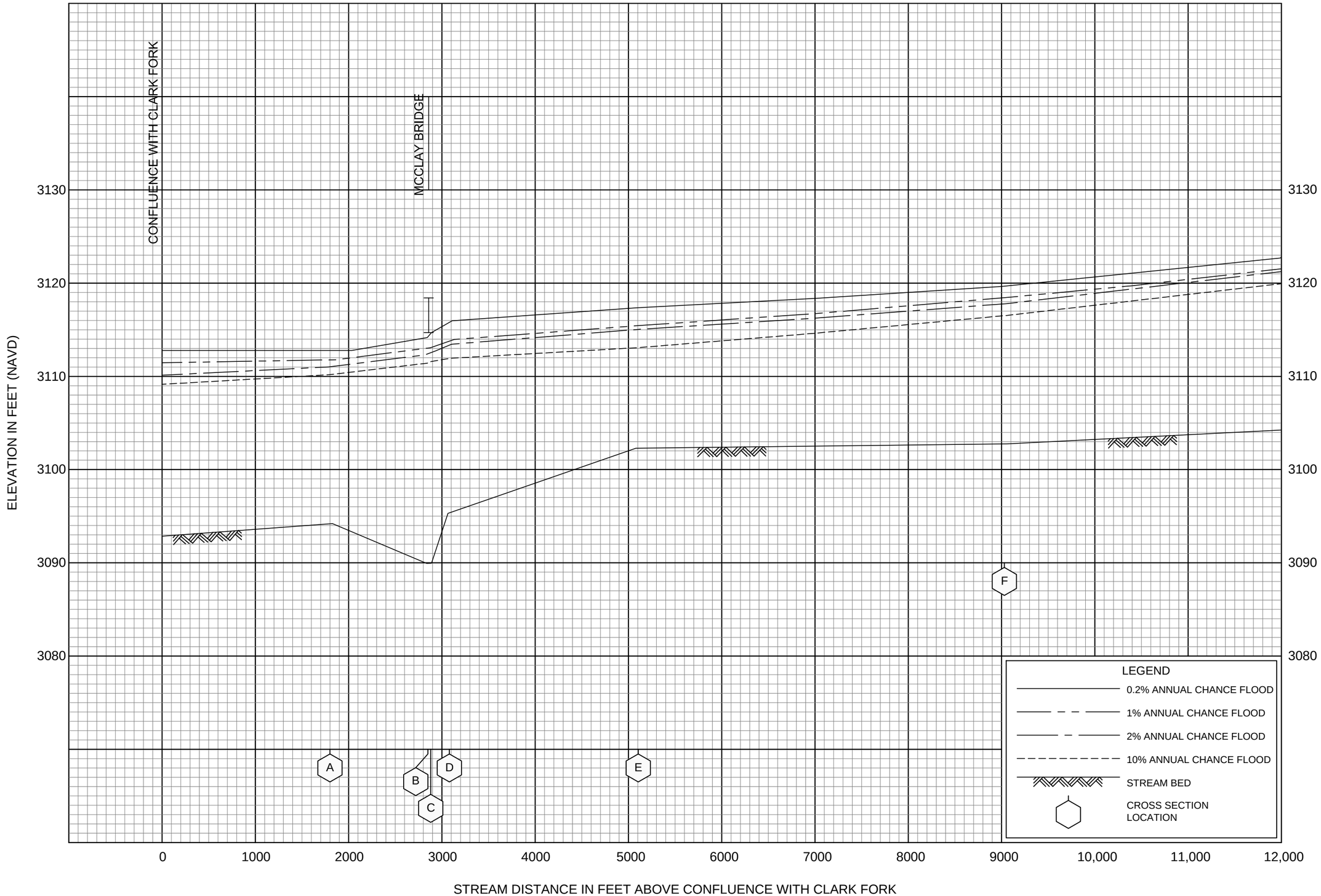

FLOOD PROFILES

BITTERROOT RIVER

FEDERAL EMERGENCY MANAGEMENT AGENCY

MISSOULA COUNTY, MT

AND INCORPORATED AREAS

001P

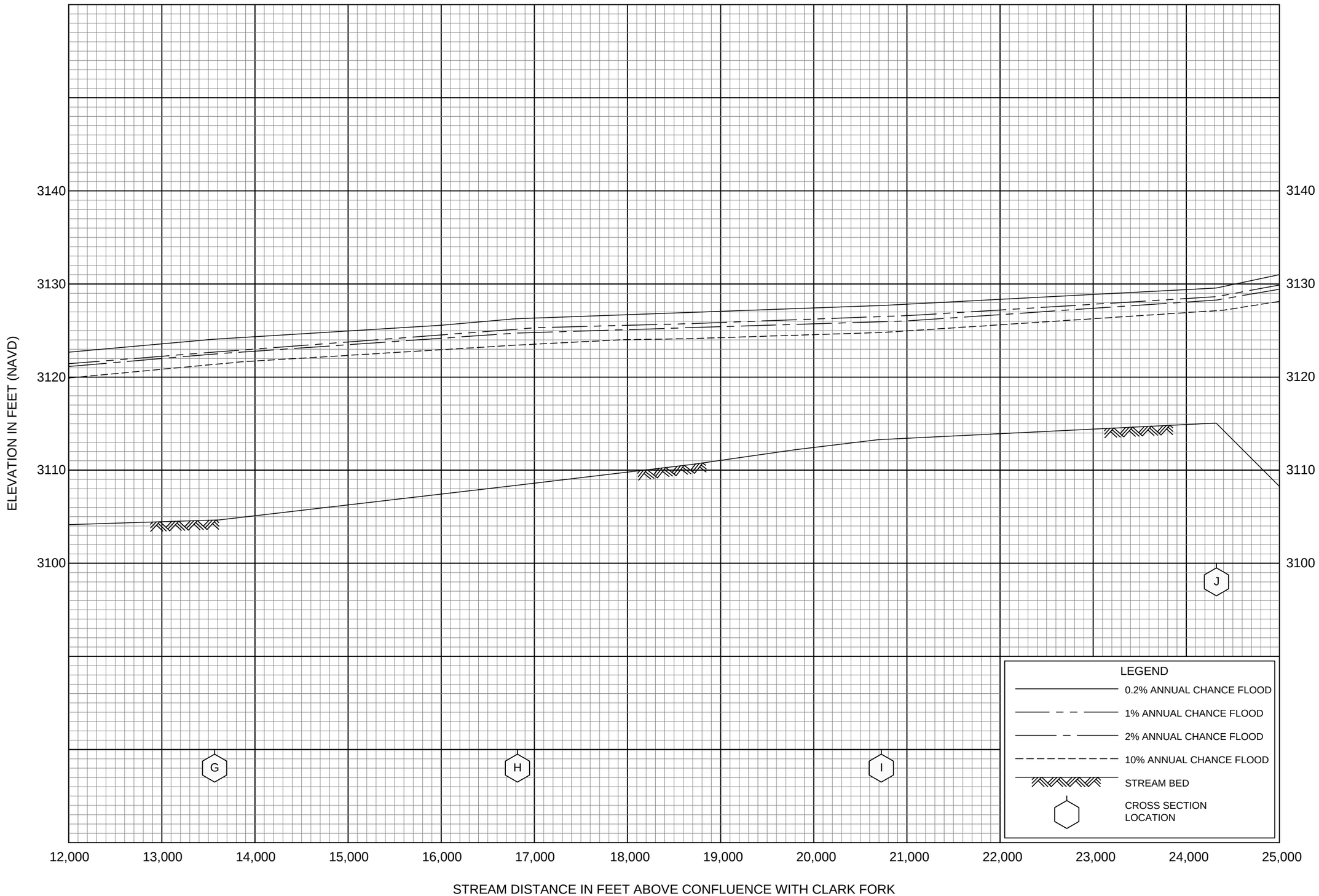

FLOOD PROFILES

BITTERROOT RIVER

FEDERAL EMERGENCY MANAGEMENT AGENCY

MISSOULA COUNTY, MT

AND INCORPORATED AREAS

002P

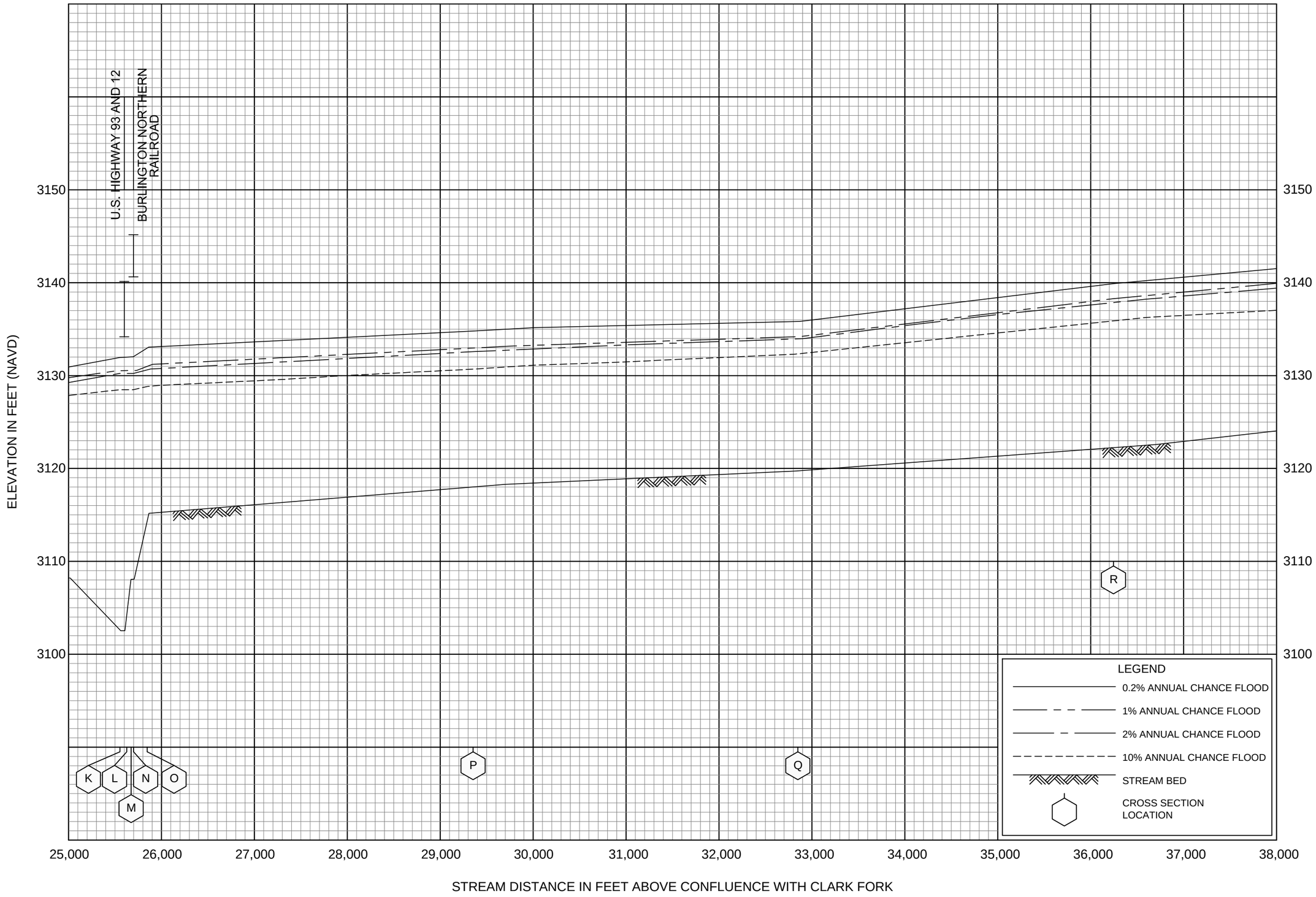

FLOOD PROFILES

BITTERROOT RIVER

FEDERAL EMERGENCY MANAGEMENT AGENCY

MISSOULA COUNTY, MT

AND INCORPORATED AREAS

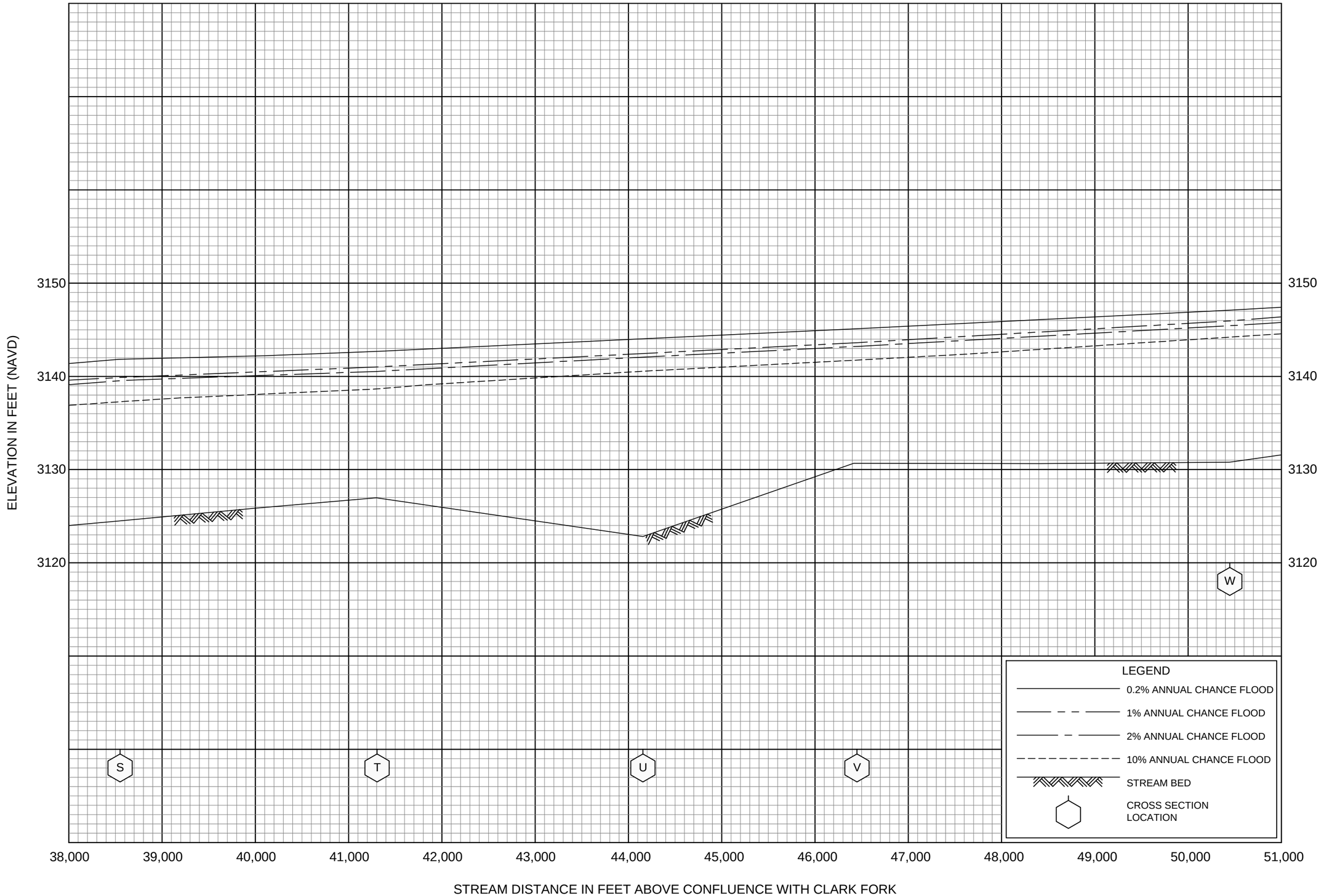

FLOOD PROFILES

BITTERROOT RIVER

FEDERAL EMERGENCY MANAGEMENT AGENCY

MISSOULA COUNTY, MT

AND INCORPORATED AREAS

004P

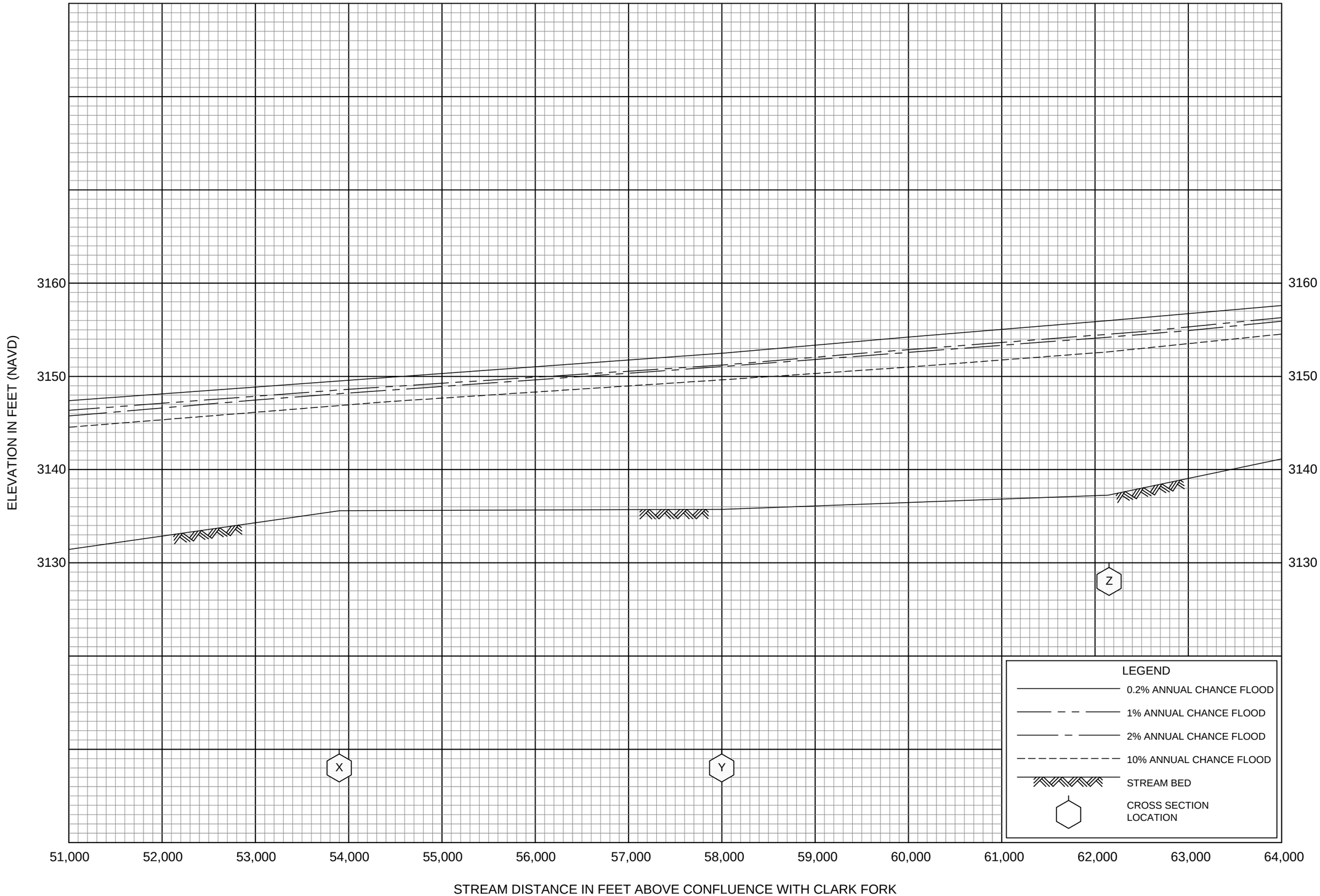

FLOOD PROFILES

BITTERROOT RIVER

FEDERAL EMERGENCY MANAGEMENT AGENCY

MISSOULA COUNTY, MT

AND INCORPORATED AREAS

005P

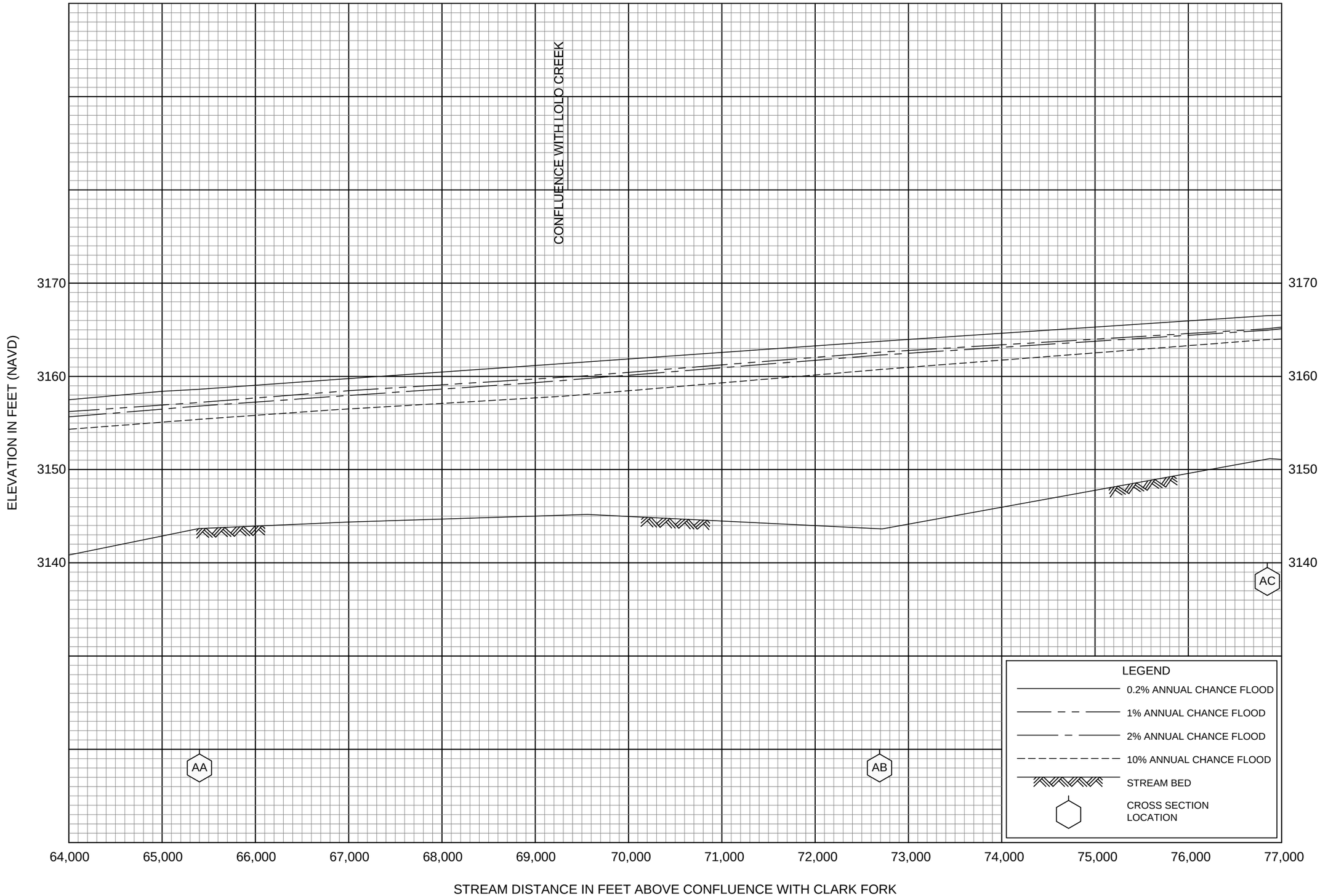

FLOOD PROFILES

BITTERROOT RIVER

FEDERAL EMERGENCY MANAGEMENT AGENCY

MISSOULA COUNTY, MT

AND INCORPORATED AREAS

006P

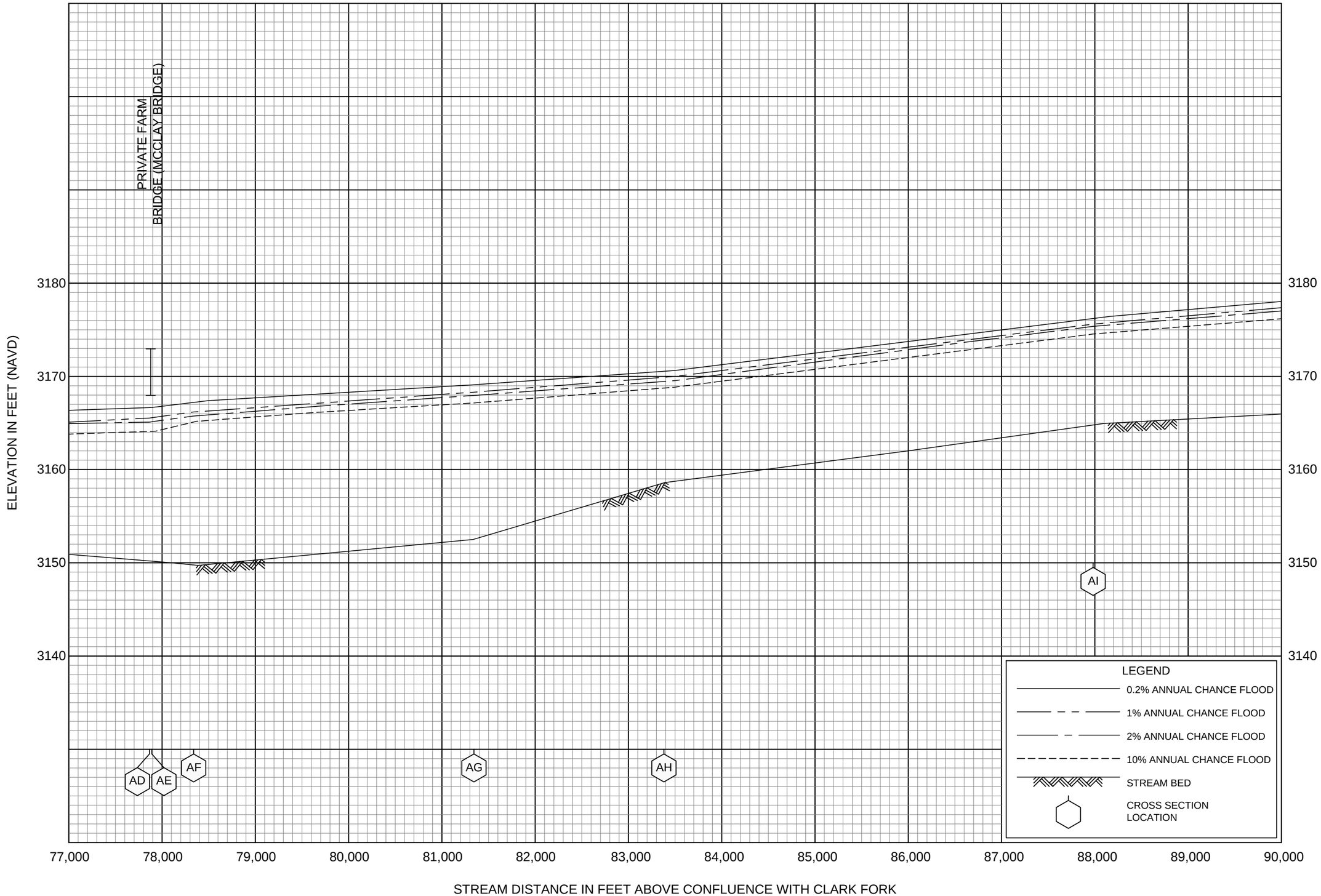

FLOOD PROFILES

BITTERROOT RIVER

FEDERAL EMERGENCY MANAGEMENT AGENCY

MISSOULA COUNTY, MT

AND INCORPORATED AREAS

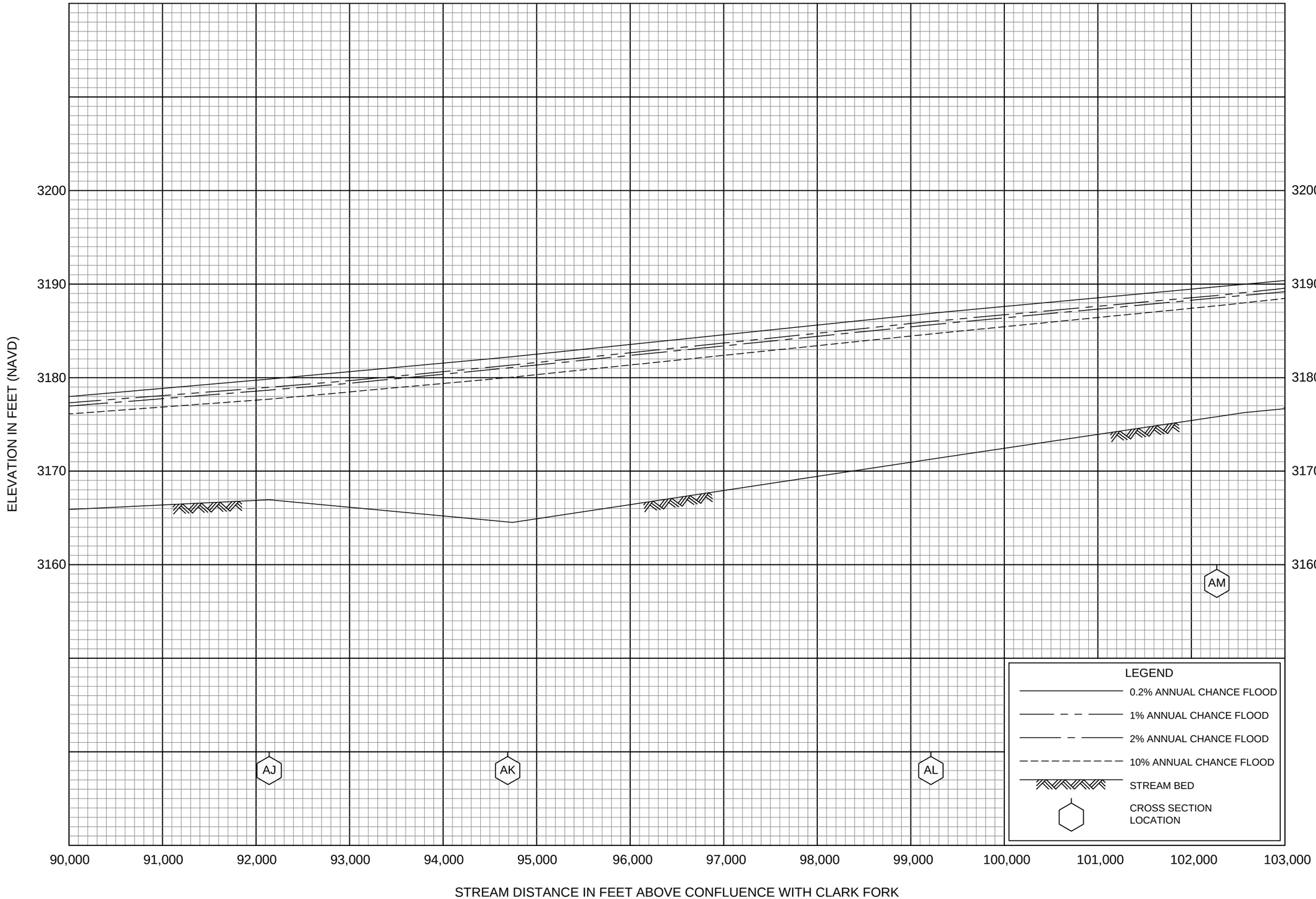

FLOOD PROFILES

BITTERROOT RIVER

FEDERAL EMERGENCY MANAGEMENT AGENCY

MISSOULA COUNTY, MT

AND INCORPORATED AREAS

008P

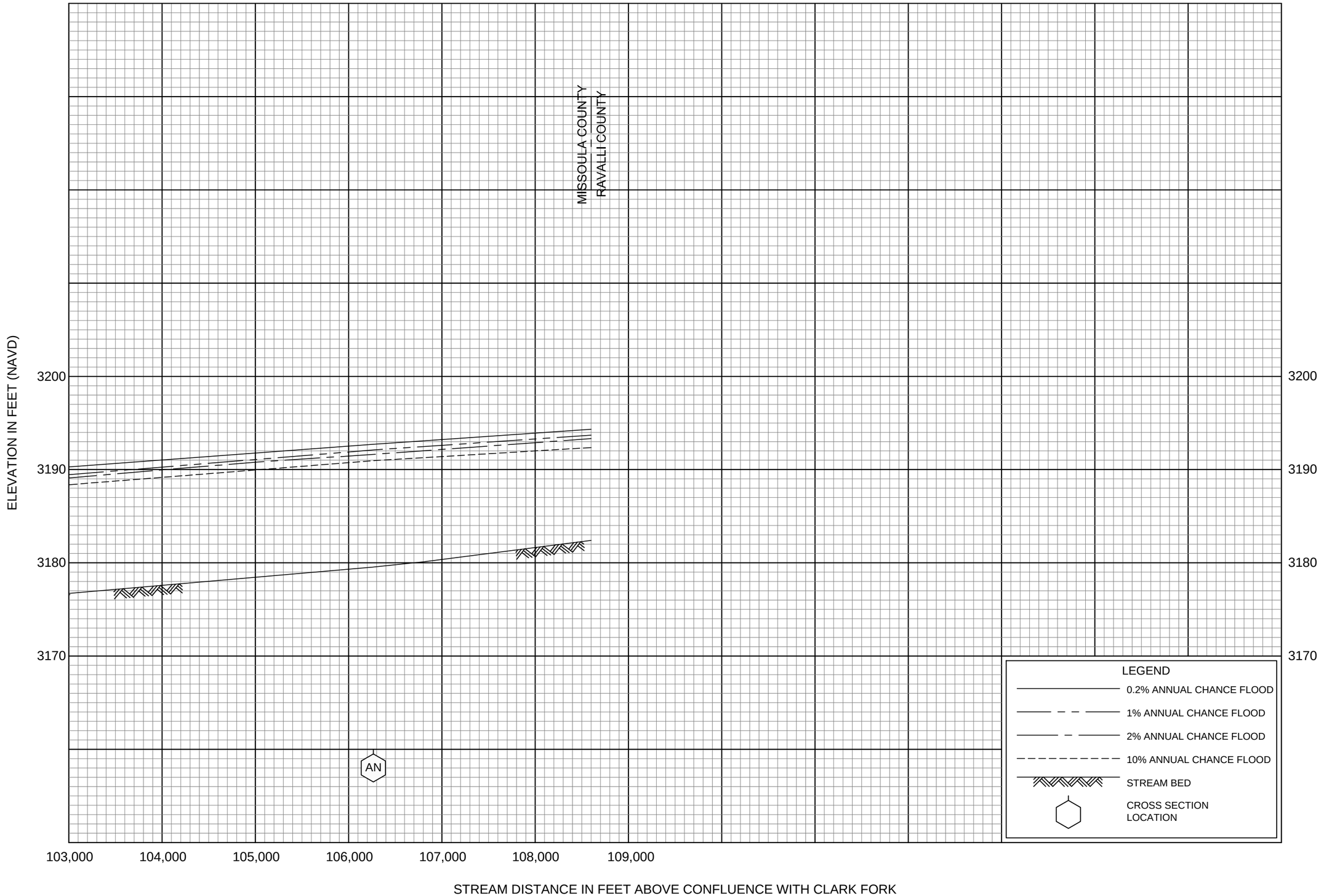

FLOOD PROFILES

BITTERROOT RIVER

FEDERAL EMERGENCY MANAGEMENT AGENCY

MISSOULA COUNTY, MT

AND INCORPORATED AREAS

009P

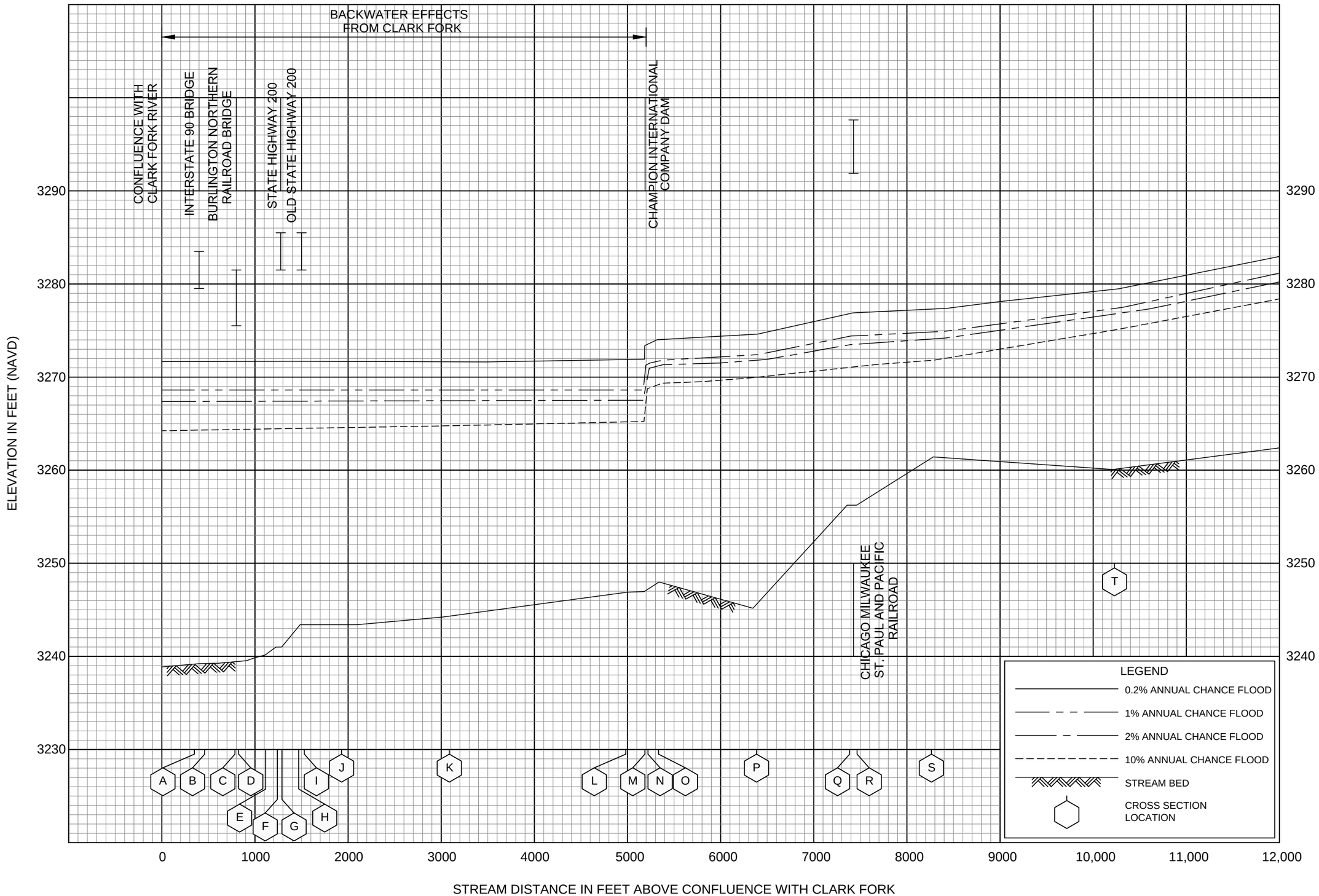

FLOOD PROFILES

BLACKFOOT RIVER

FEDERAL EMERGENCY MANAGEMENT AGENCY

MISSOULA COUNTY, MT

AND INCORPORATED AREAS

010P

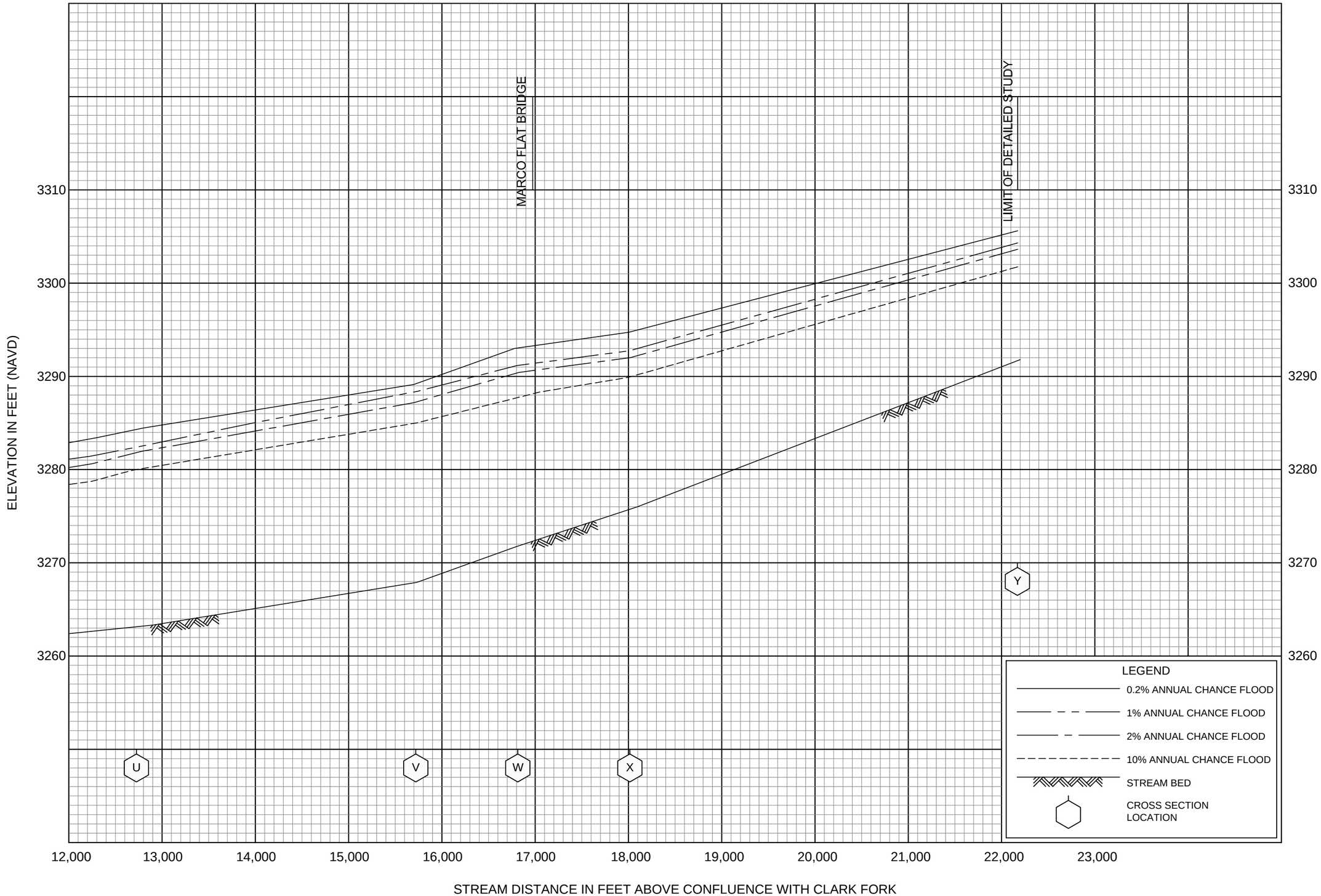

FLOOD PROFILES

BLACKFOOT RIVER

FEDERAL EMERGENCY MANAGEMENT AGENCY

MISSOULA COUNTY, MT

AND INCORPORATED AREAS

011P

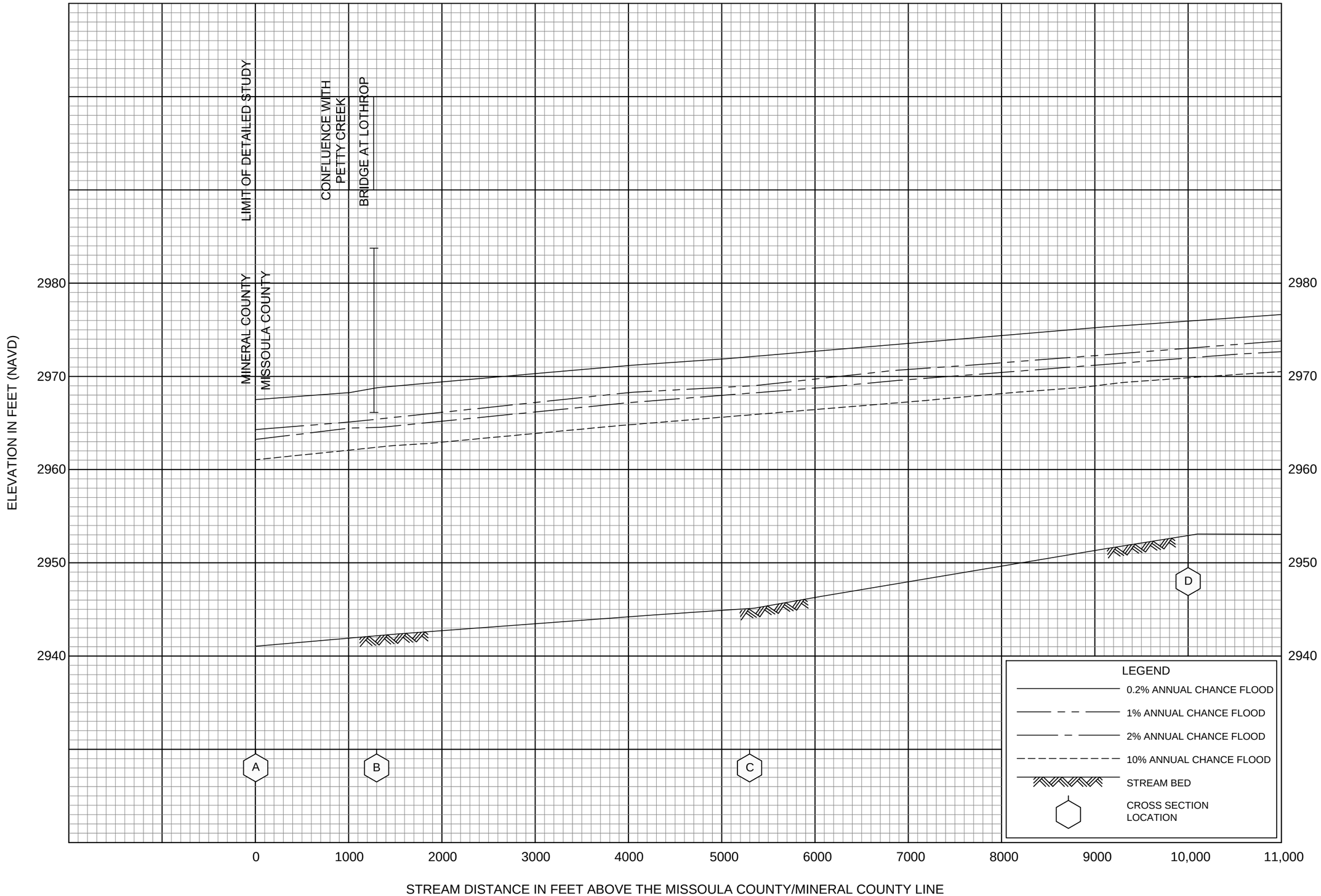

FLOOD PROFILES

CLARK FORK

FEDERAL EMERGENCY MANAGEMENT AGENCY

MISSOULA COUNTY, MT

AND INCORPORATED AREAS

012P

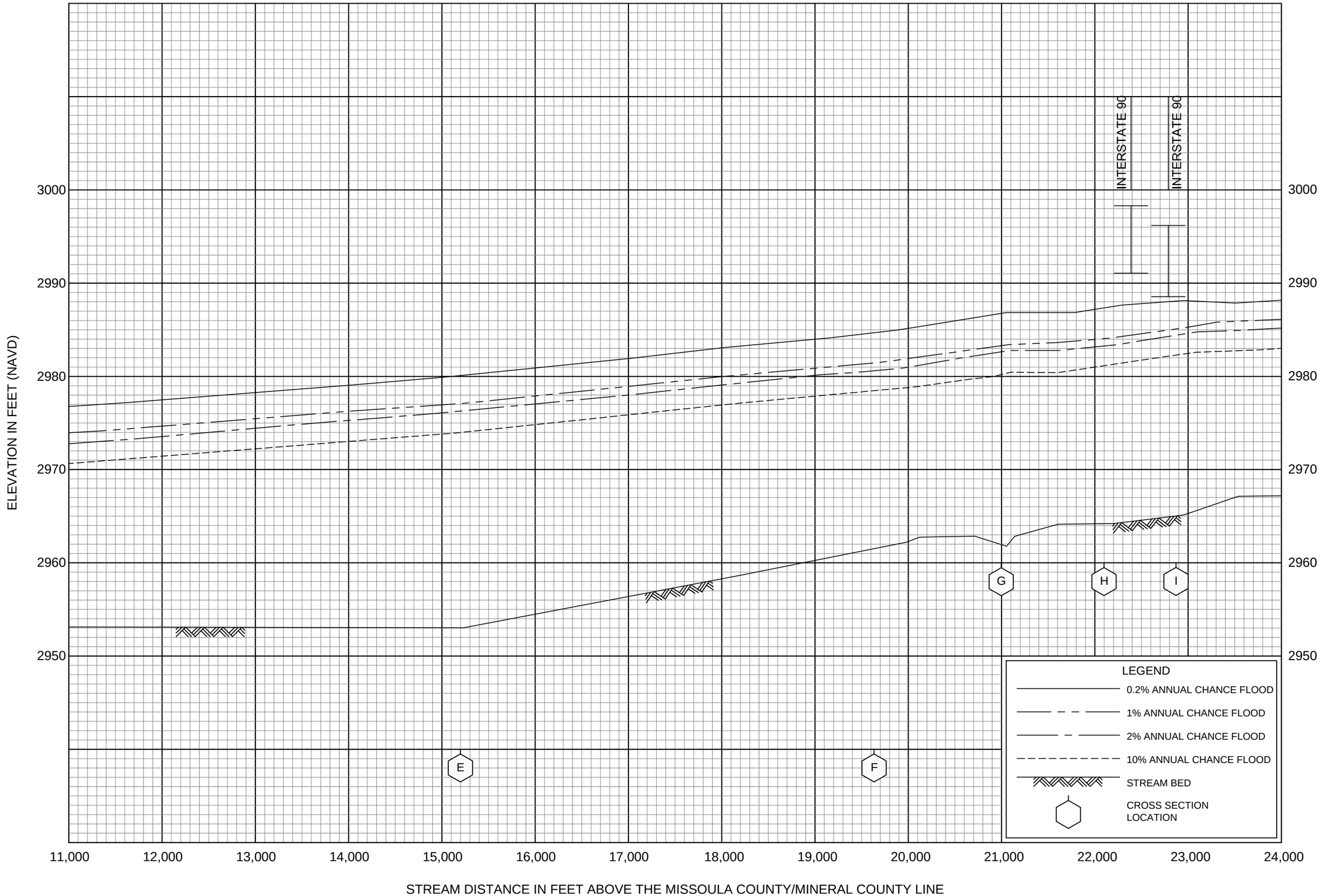

FLOOD PROFILES

CLARK FORK

FEDERAL EMERGENCY MANAGEMENT AGENCY

MISSOULA COUNTY, MT

AND INCORPORATED AREAS

013P

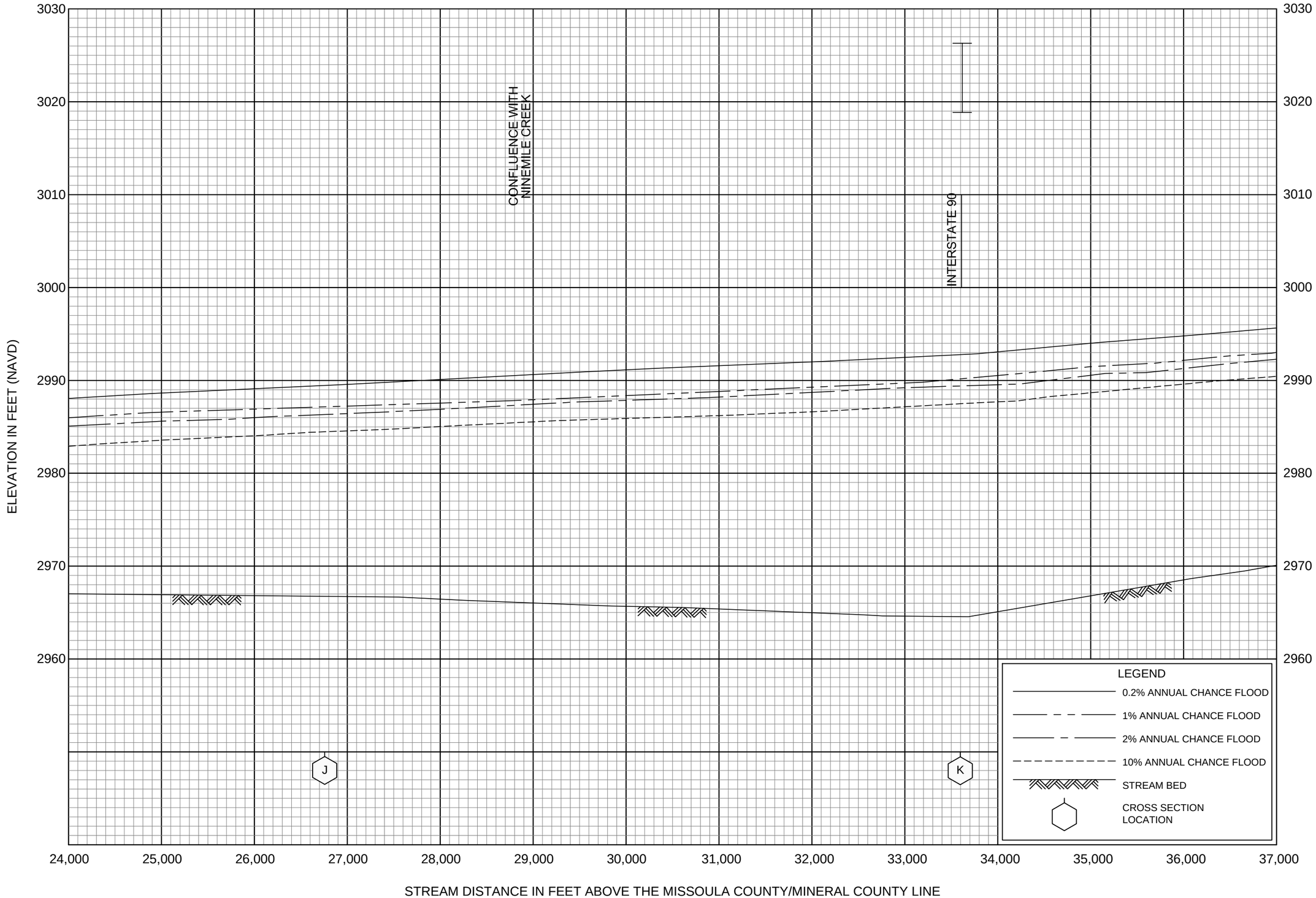

FLOOD PROFILES

CLARK FORK

FEDERAL EMERGENCY MANAGEMENT AGENCY

MISSOULA COUNTY, MT

AND INCORPORATED AREAS

014P

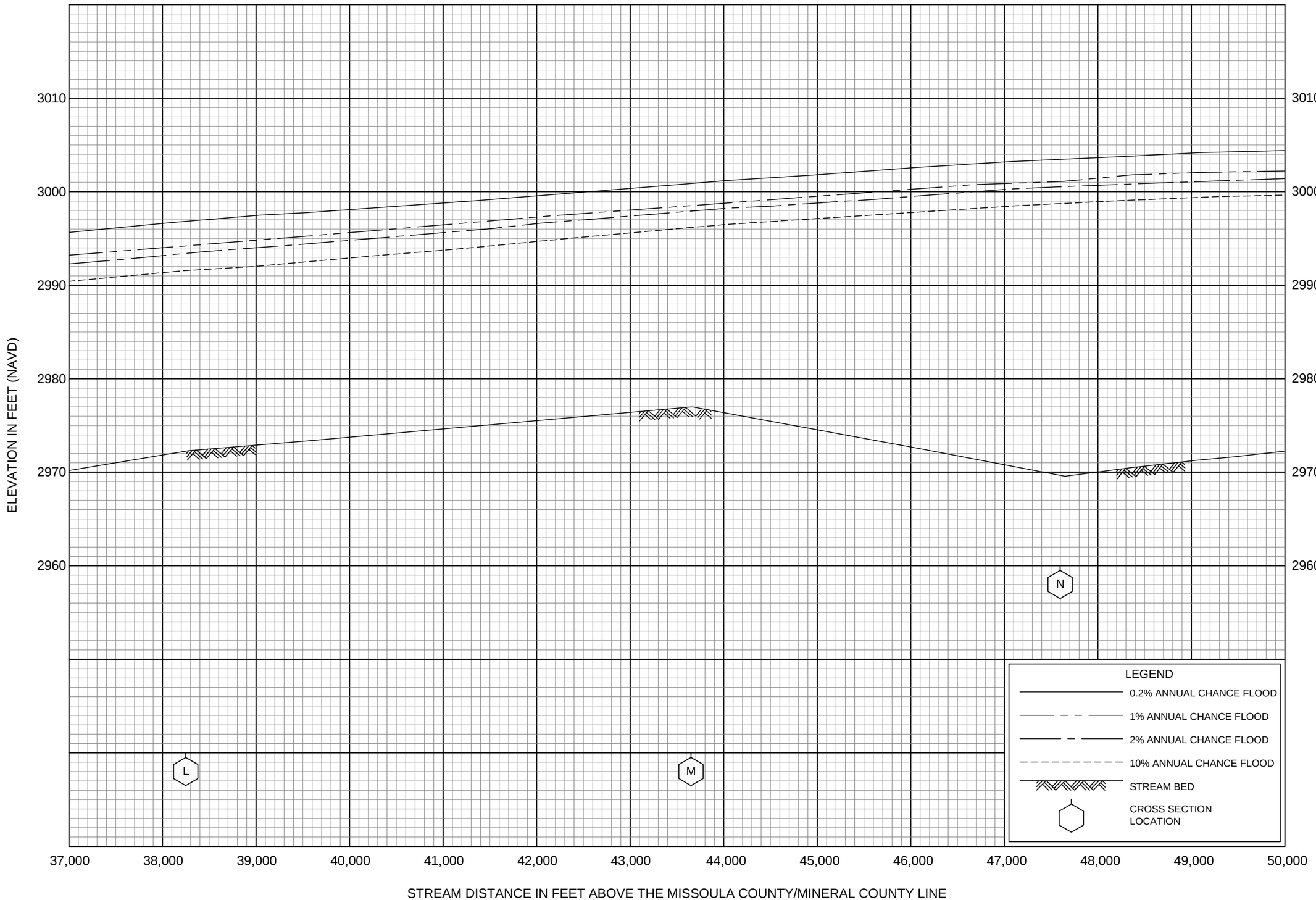

FLOOD PROFILES

CLARK FORK

FEDERAL EMERGENCY MANAGEMENT AGENCY

MISSOULA COUNTY, MT

AND INCORPORATED AREAS

015P

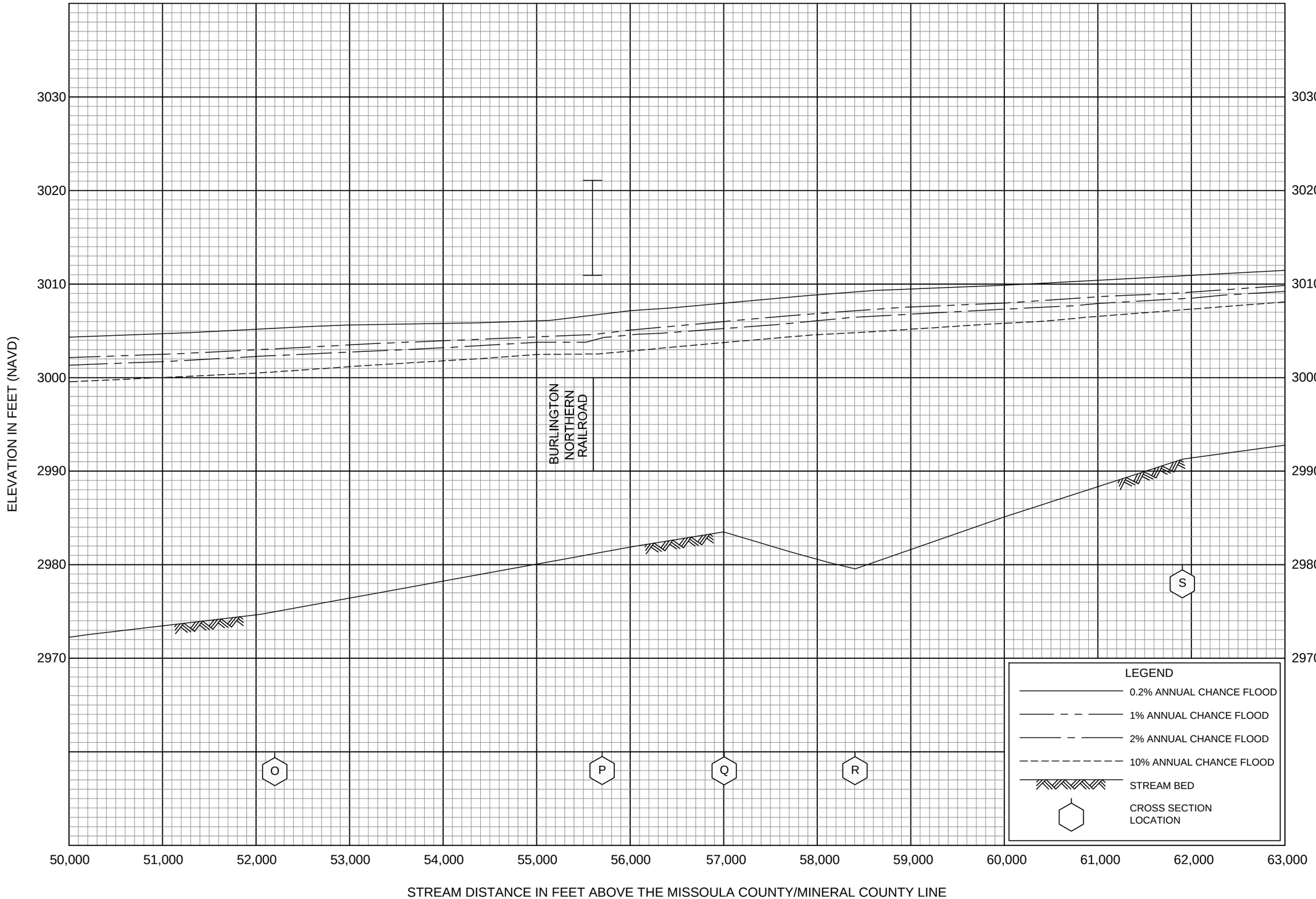

FLOOD PROFILES

CLARK FORK

FEDERAL EMERGENCY MANAGEMENT AGENCY

MISSOULA COUNTY, MT

AND INCORPORATED AREAS

016P

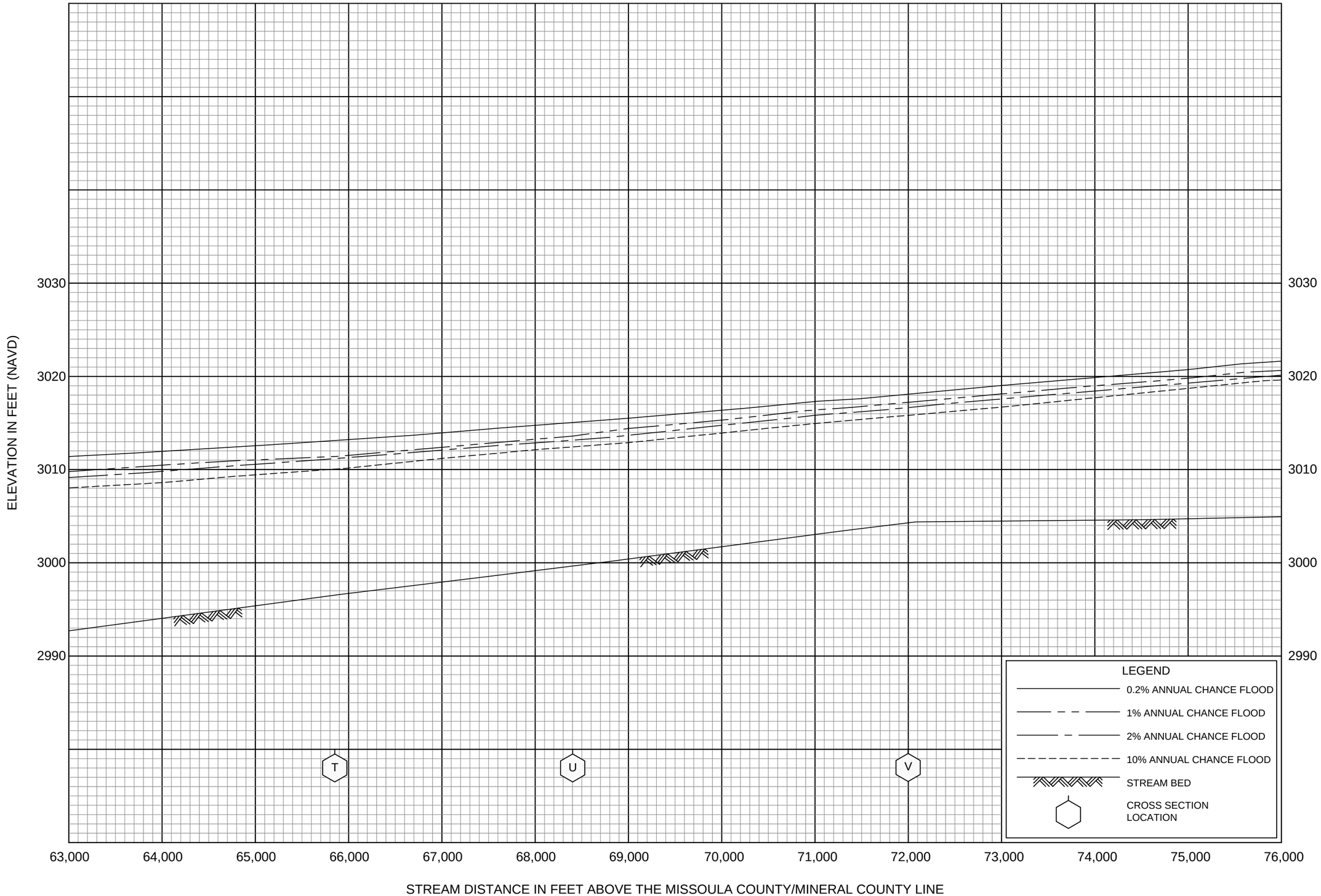

FLOOD PROFILES

CLARK FORK

FEDERAL EMERGENCY MANAGEMENT AGENCY

MISSOULA COUNTY, MT

AND INCORPORATED AREAS

017P

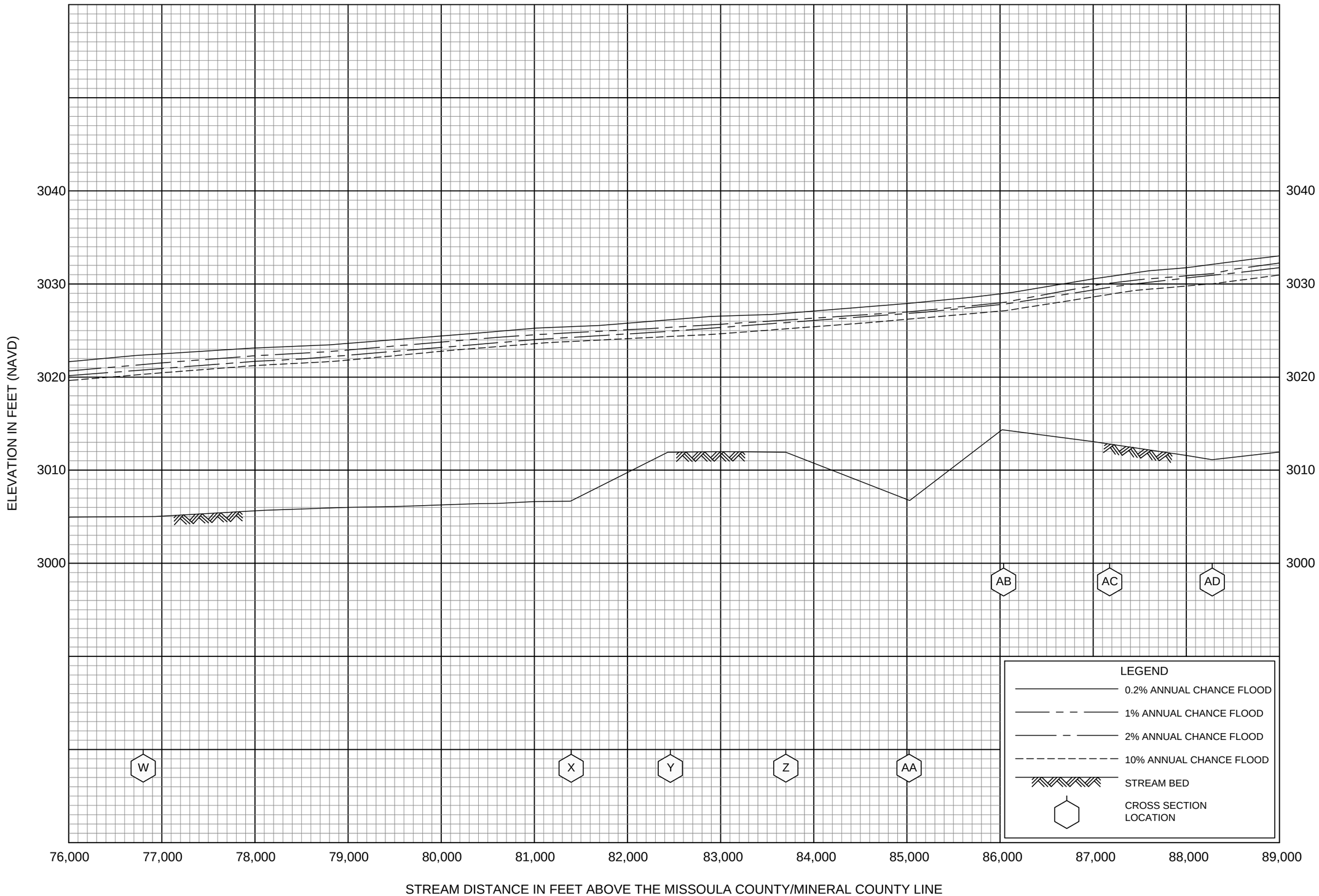

FLOOD PROFILES

CLARK FORK

FEDERAL EMERGENCY MANAGEMENT AGENCY

MISSOULA COUNTY, MT

AND INCORPORATED AREAS

018P

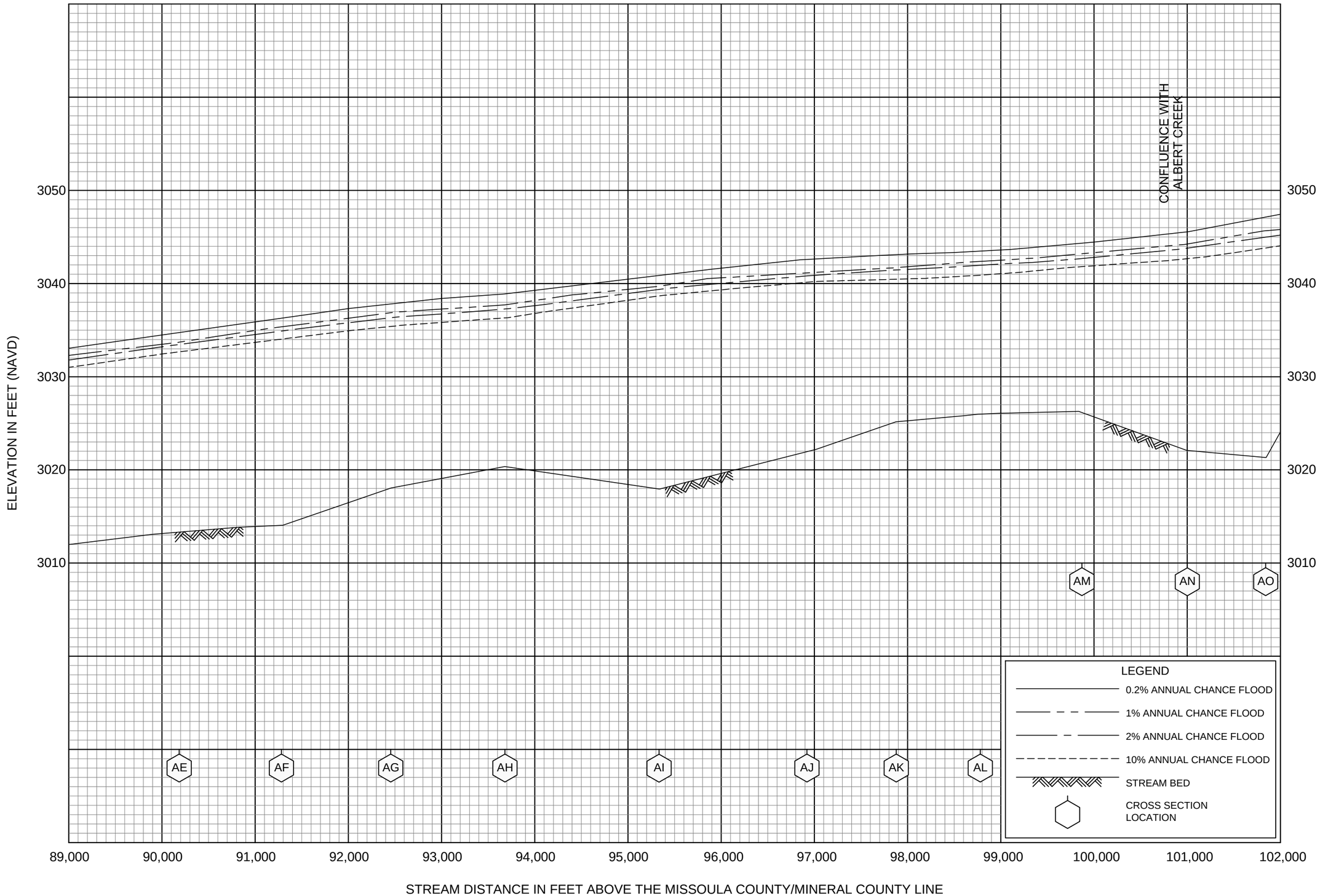

FLOOD PROFILES

CLARK FORK

FEDERAL EMERGENCY MANAGEMENT AGENCY

MISSOULA COUNTY, MT

AND INCORPORATED AREAS

019P

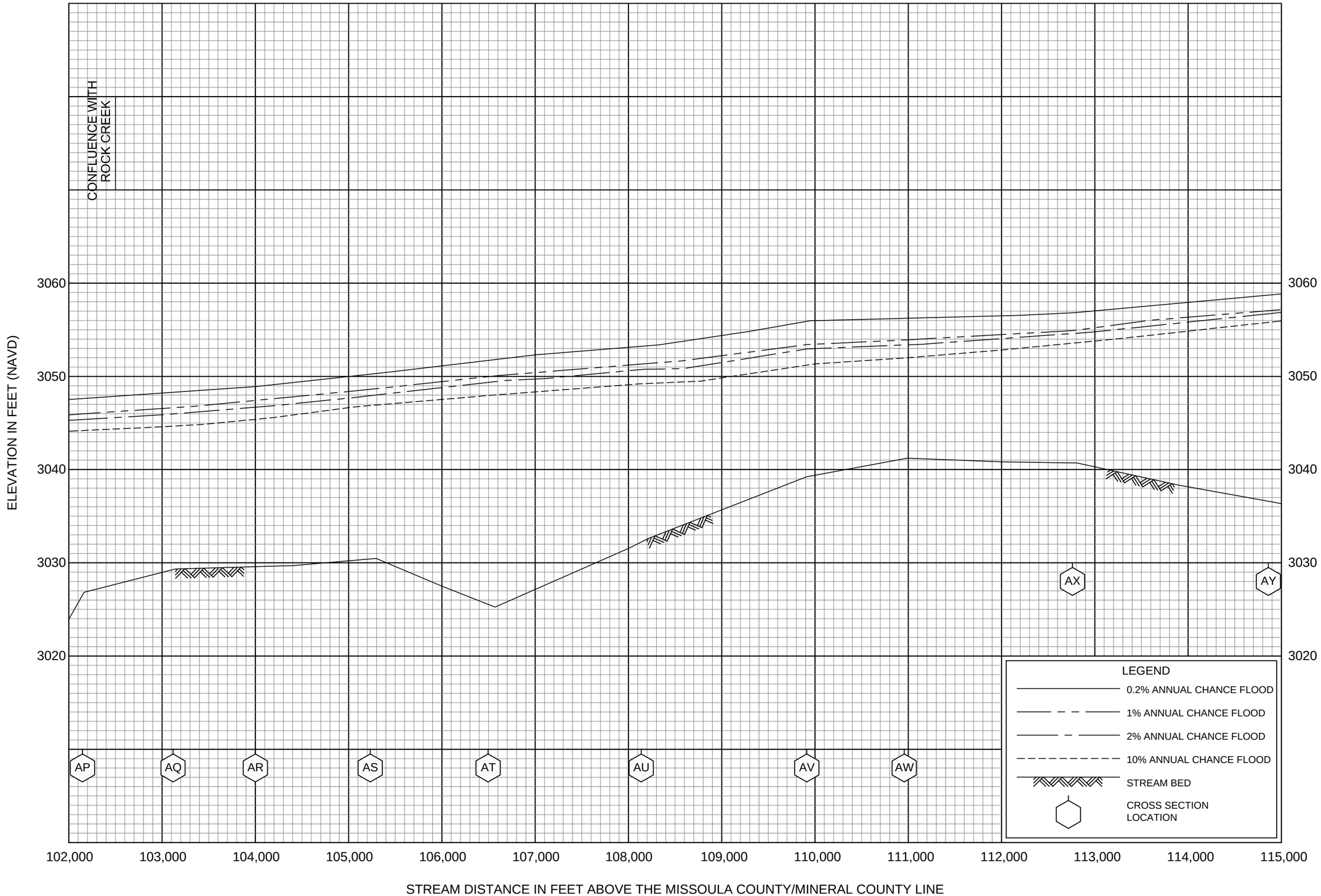

FLOOD PROFILES

CLARK FORK

FEDERAL EMERGENCY MANAGEMENT AGENCY

MISSOULA COUNTY, MT

AND INCORPORATED AREAS

020P

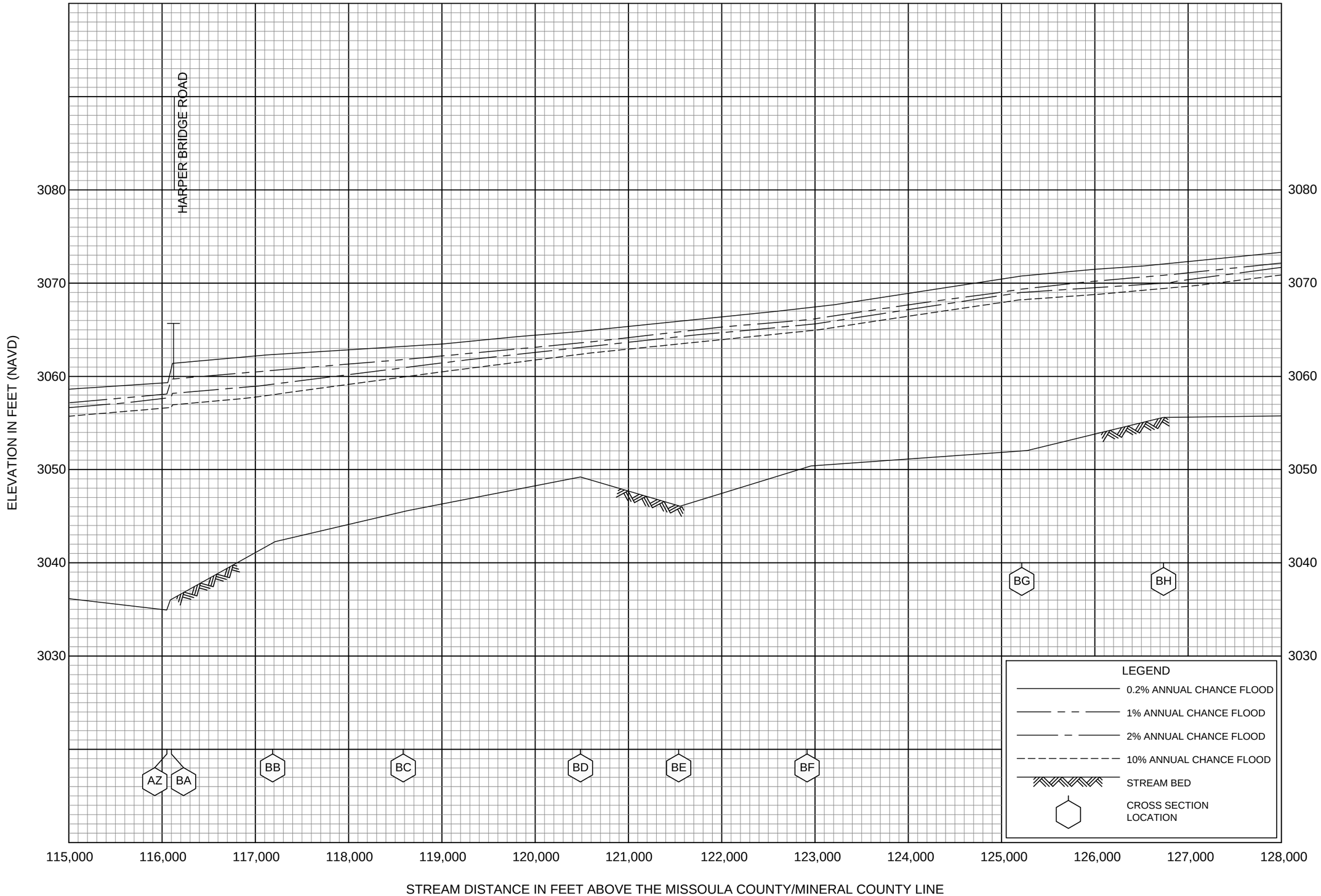

FLOOD PROFILES

CLARK FORK

FEDERAL EMERGENCY MANAGEMENT AGENCY

MISSOULA COUNTY, MT

AND INCORPORATED AREAS

021P



FLOOD PROFILES

CLARK FORK

FEDERAL EMERGENCY MANAGEMENT AGENCY

MISSOULA COUNTY, MT

AND INCORPORATED AREAS

022P

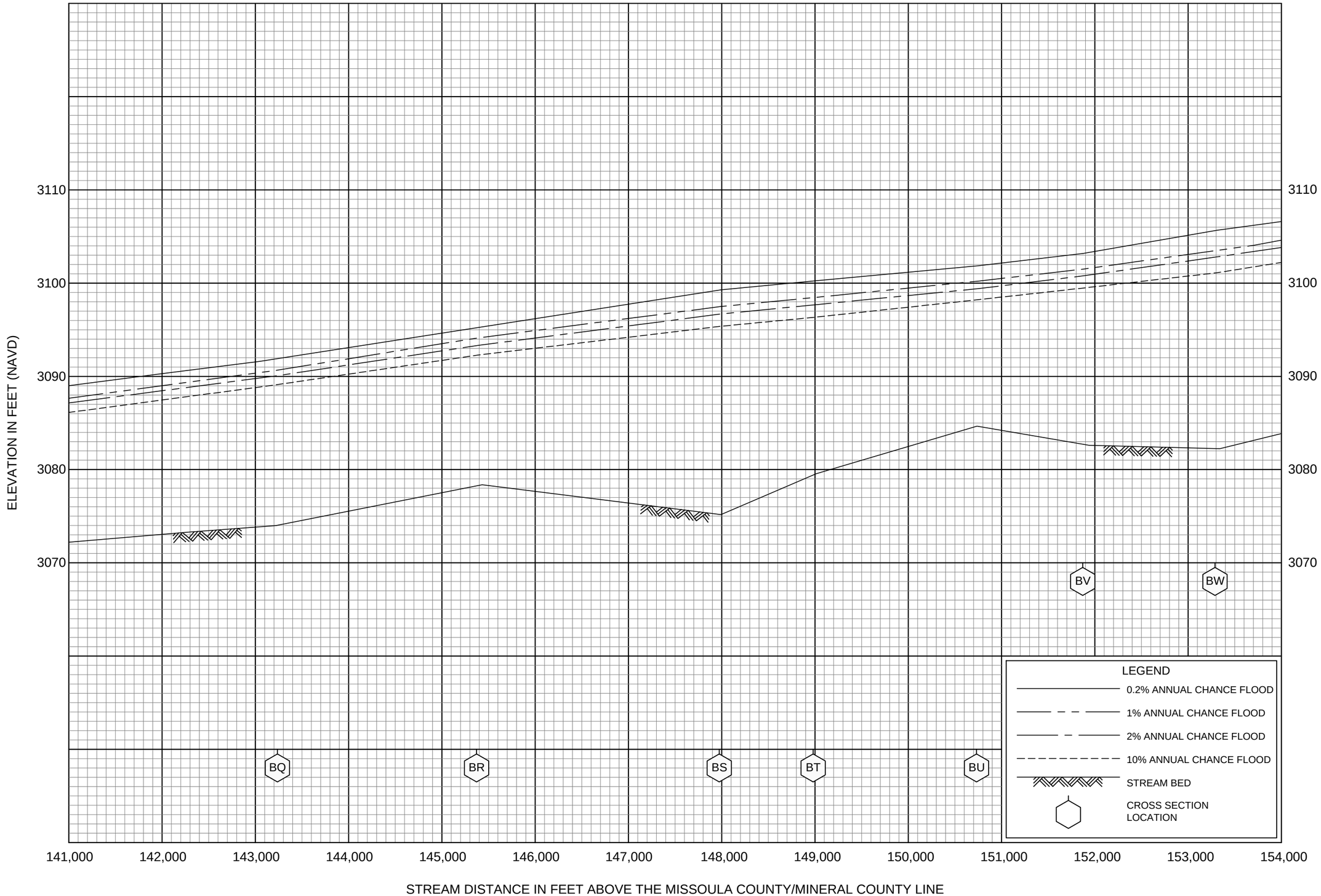

FLOOD PROFILES

CLARK FORK

FEDERAL EMERGENCY MANAGEMENT AGENCY

MISSOULA COUNTY, MT

AND INCORPORATED AREAS

023P

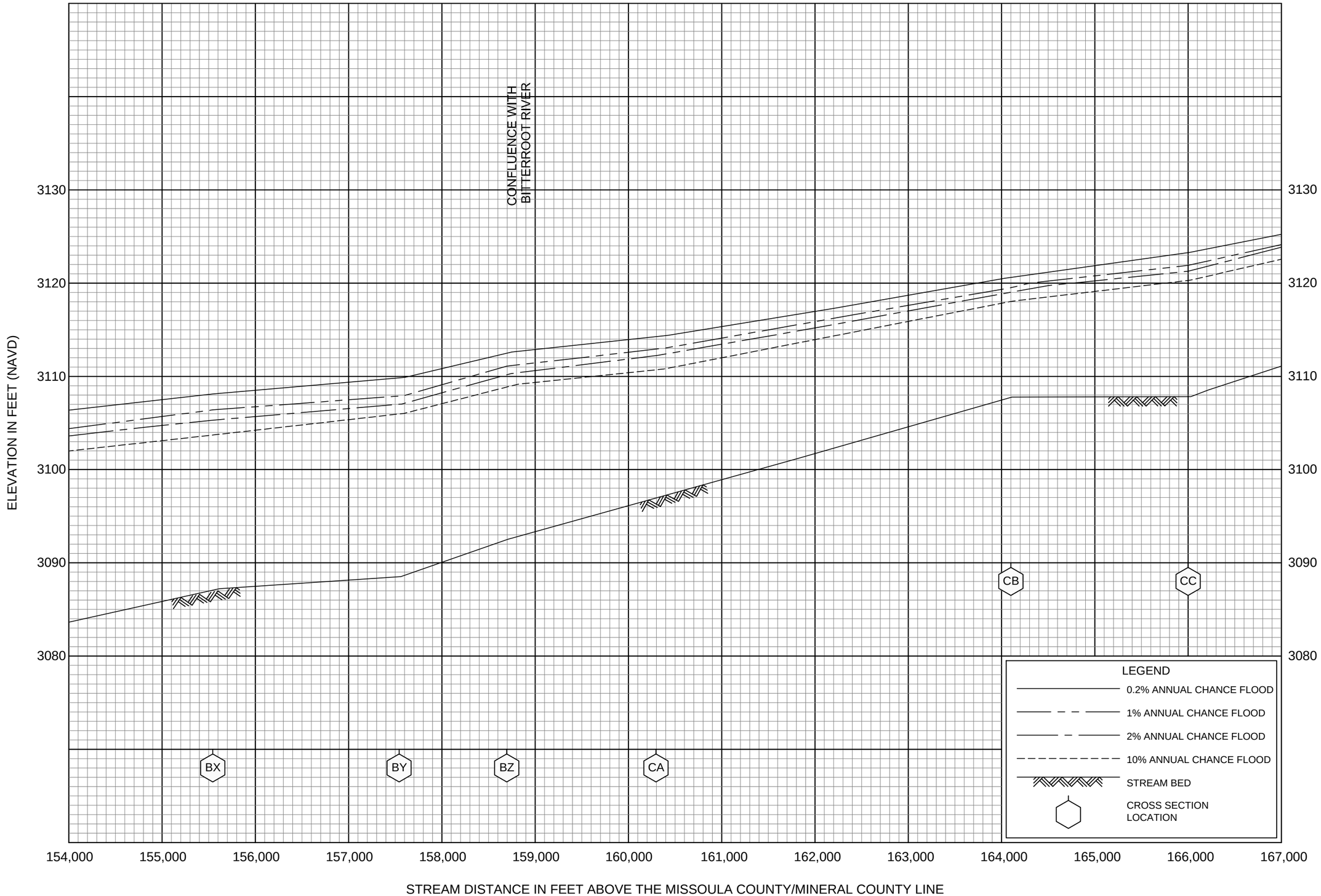

FLOOD PROFILES

CLARK FORK

FEDERAL EMERGENCY MANAGEMENT AGENCY

MISSOULA COUNTY, MT

AND INCORPORATED AREAS

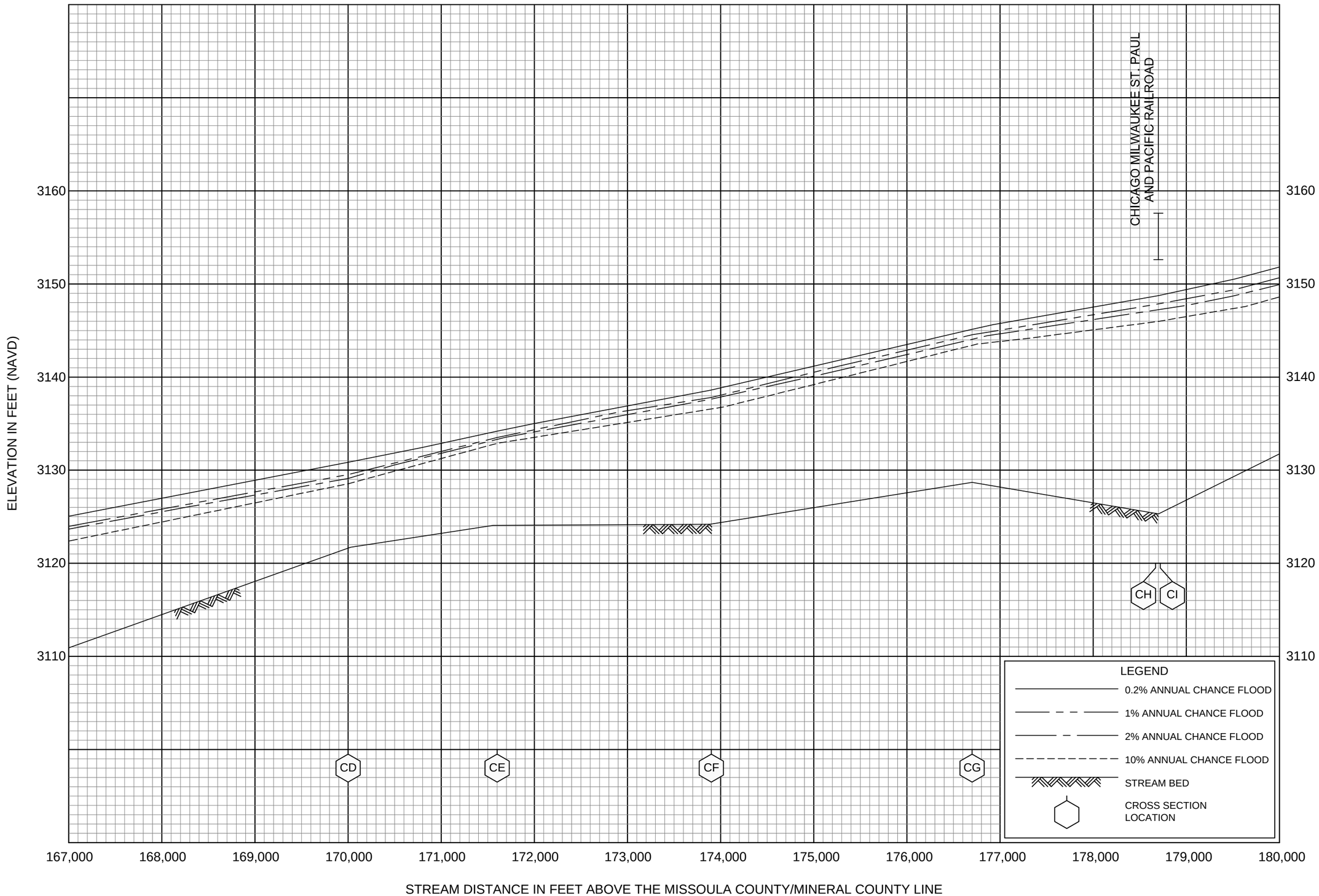

FLOOD PROFILES

CLARK FORK

FEDERAL EMERGENCY MANAGEMENT AGENCY

MISSOULA COUNTY, MT

AND INCORPORATED AREAS

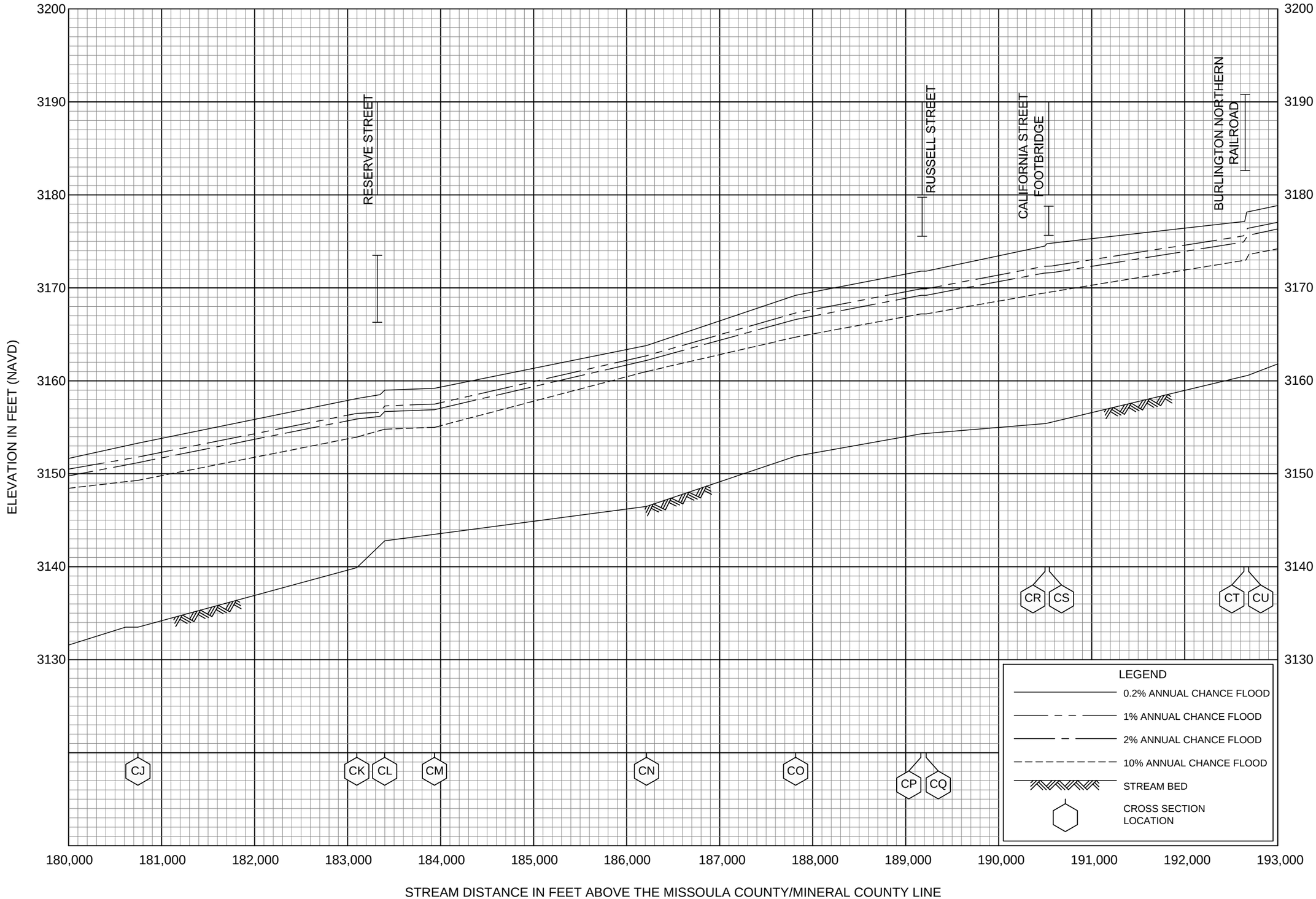

FLOOD PROFILES

CLARK FORK

FEDERAL EMERGENCY MANAGEMENT AGENCY

MISSOULA COUNTY, MT

AND INCORPORATED AREAS

026P

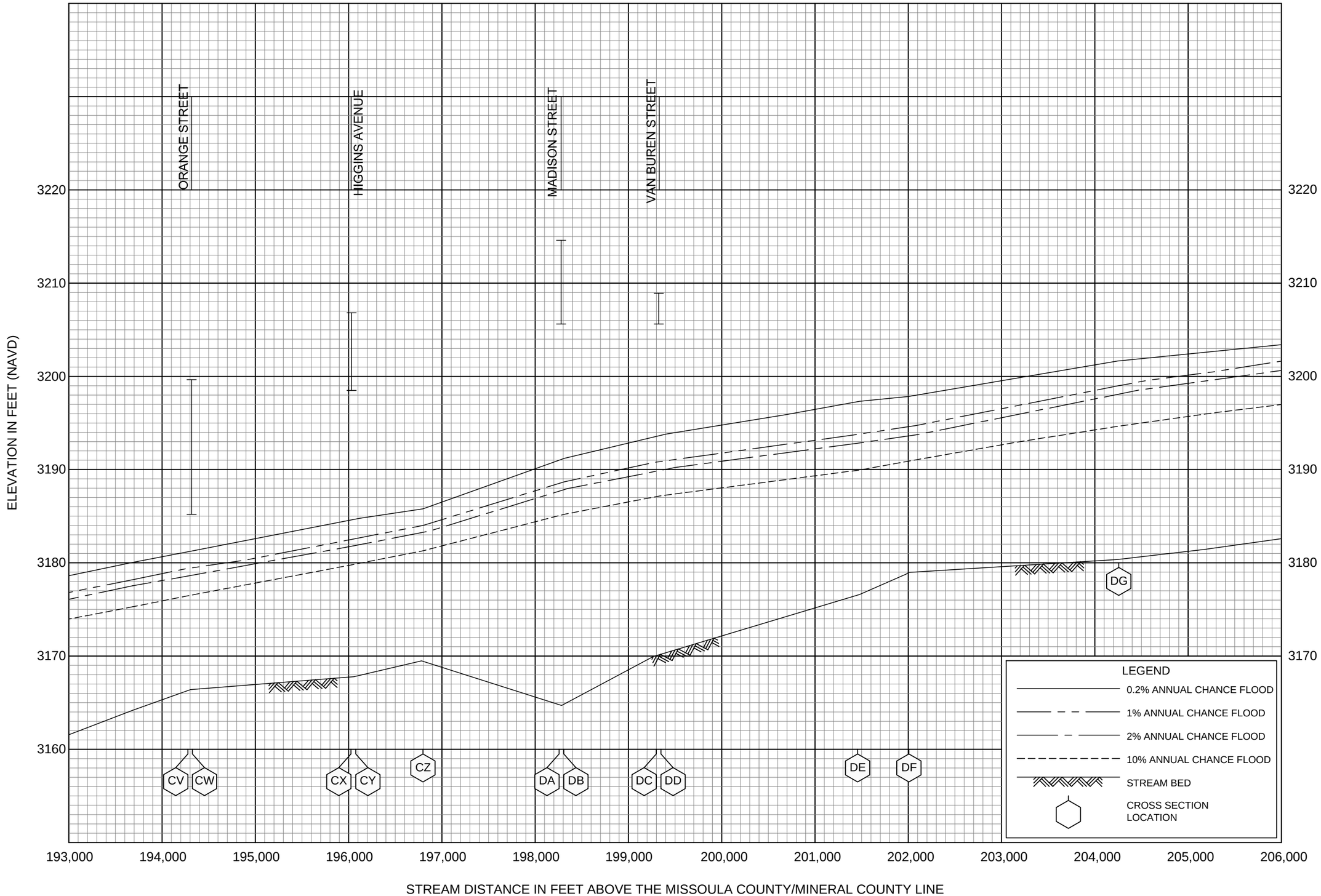

FLOOD PROFILES

CLARK FORK

FEDERAL EMERGENCY MANAGEMENT AGENCY

MISSOULA COUNTY, MT

AND INCORPORATED AREAS

027P

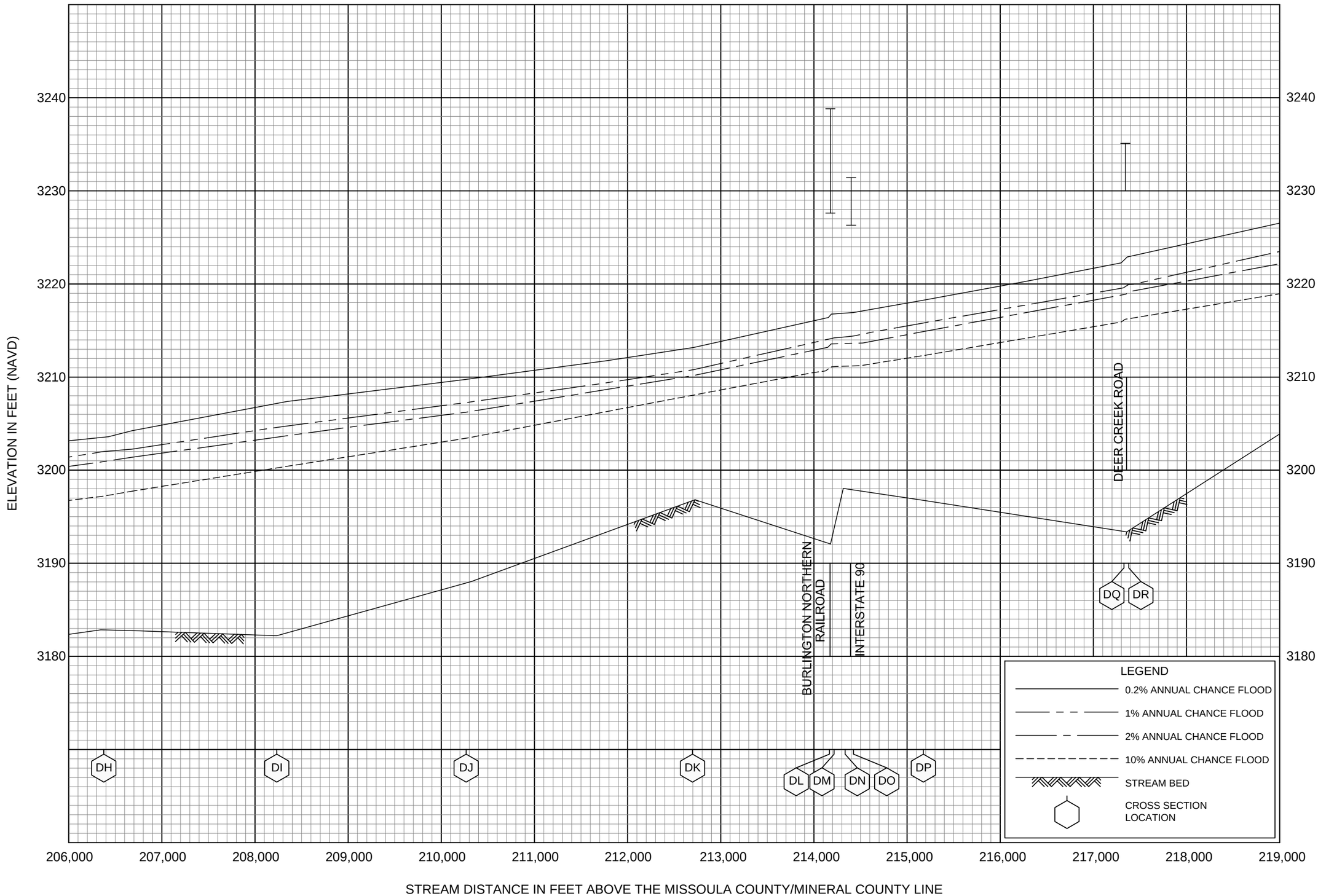

FLOOD PROFILES

CLARK FORK

FEDERAL EMERGENCY MANAGEMENT AGENCY

MISSOULA COUNTY, MT

AND INCORPORATED AREAS

028P

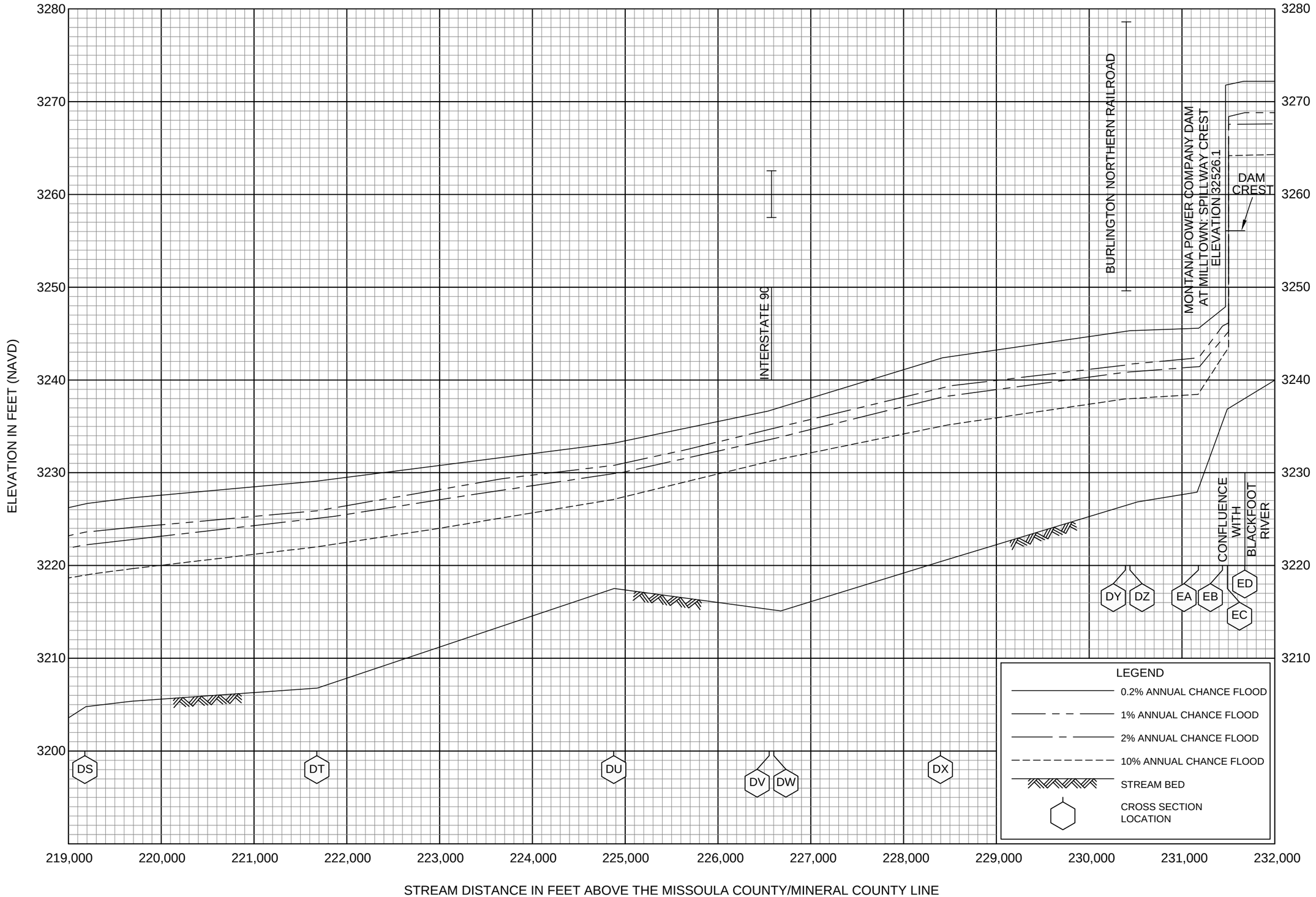

FLOOD PROFILES

CLARK FORK

FEDERAL EMERGENCY MANAGEMENT AGENCY

MISSOULA COUNTY, MT

AND INCORPORATED AREAS

029P

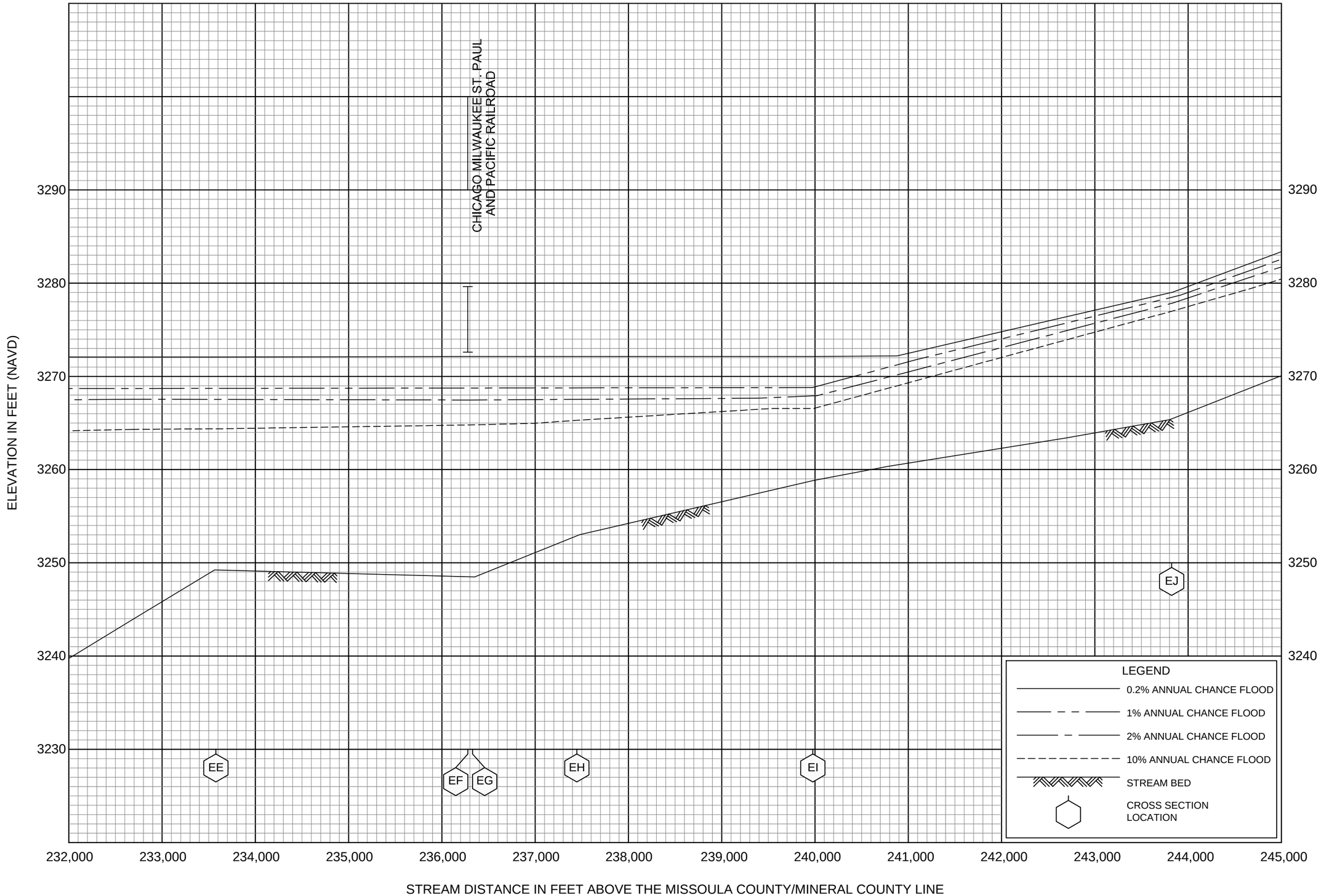

FLOOD PROFILES

CLARK FORK

FEDERAL EMERGENCY MANAGEMENT AGENCY

MISSOULA COUNTY, MT

AND INCORPORATED AREAS

030P

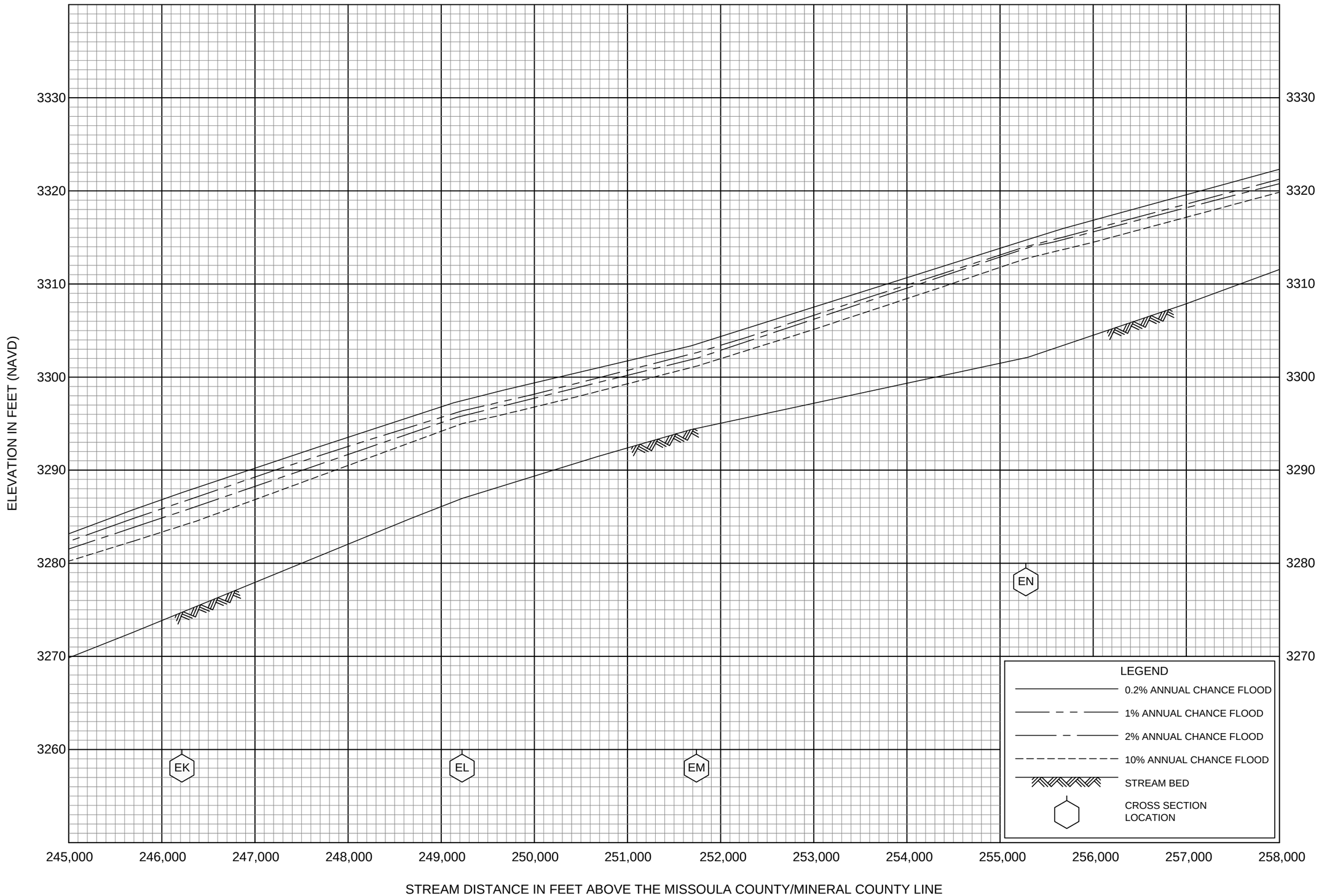

FLOOD PROFILES

CLARK FORK

FEDERAL EMERGENCY MANAGEMENT AGENCY

MISSOULA COUNTY, MT

AND INCORPORATED AREAS

031P

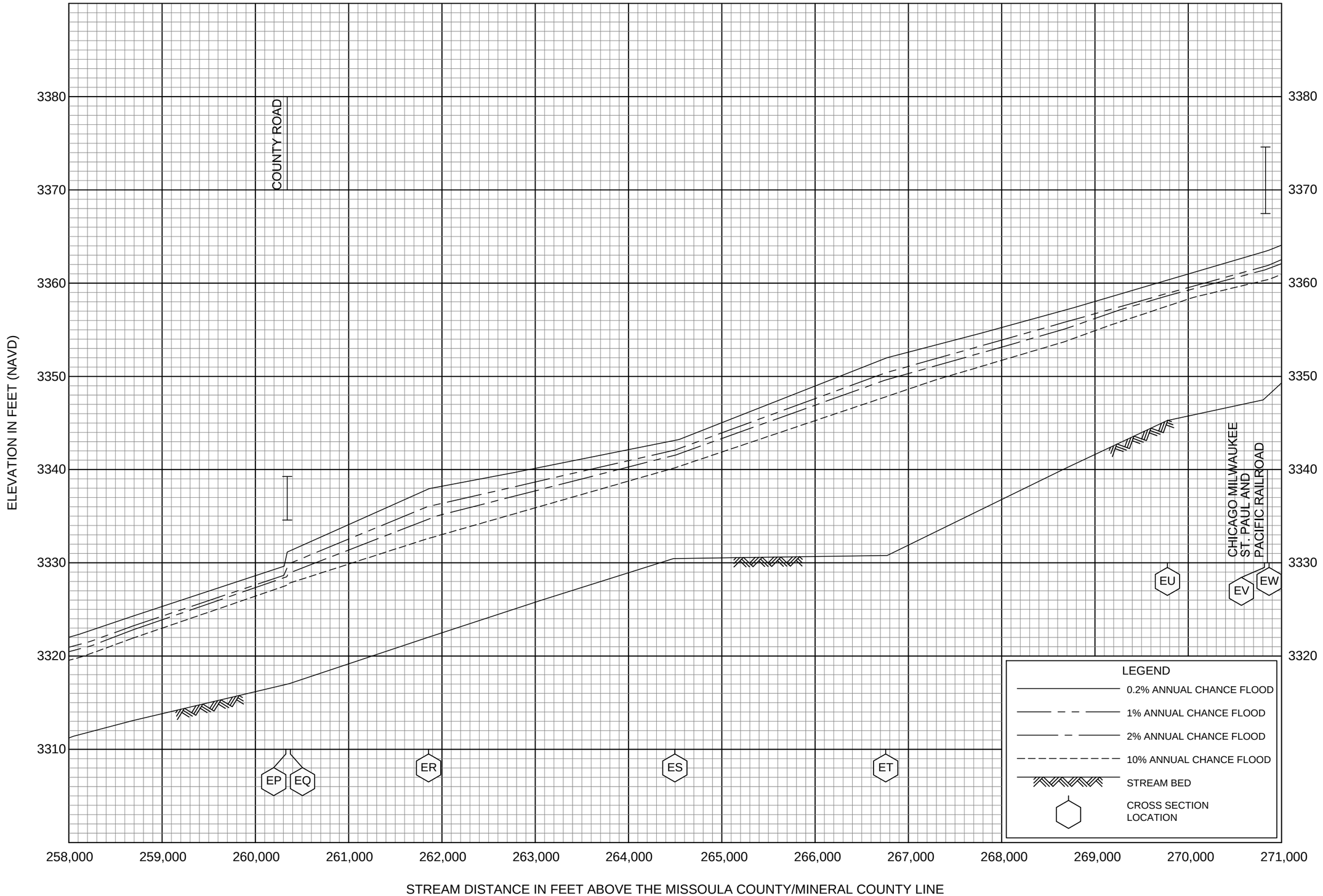

FLOOD PROFILES

CLARK FORK

FEDERAL EMERGENCY MANAGEMENT AGENCY

MISSOULA COUNTY, MT

AND INCORPORATED AREAS

032P

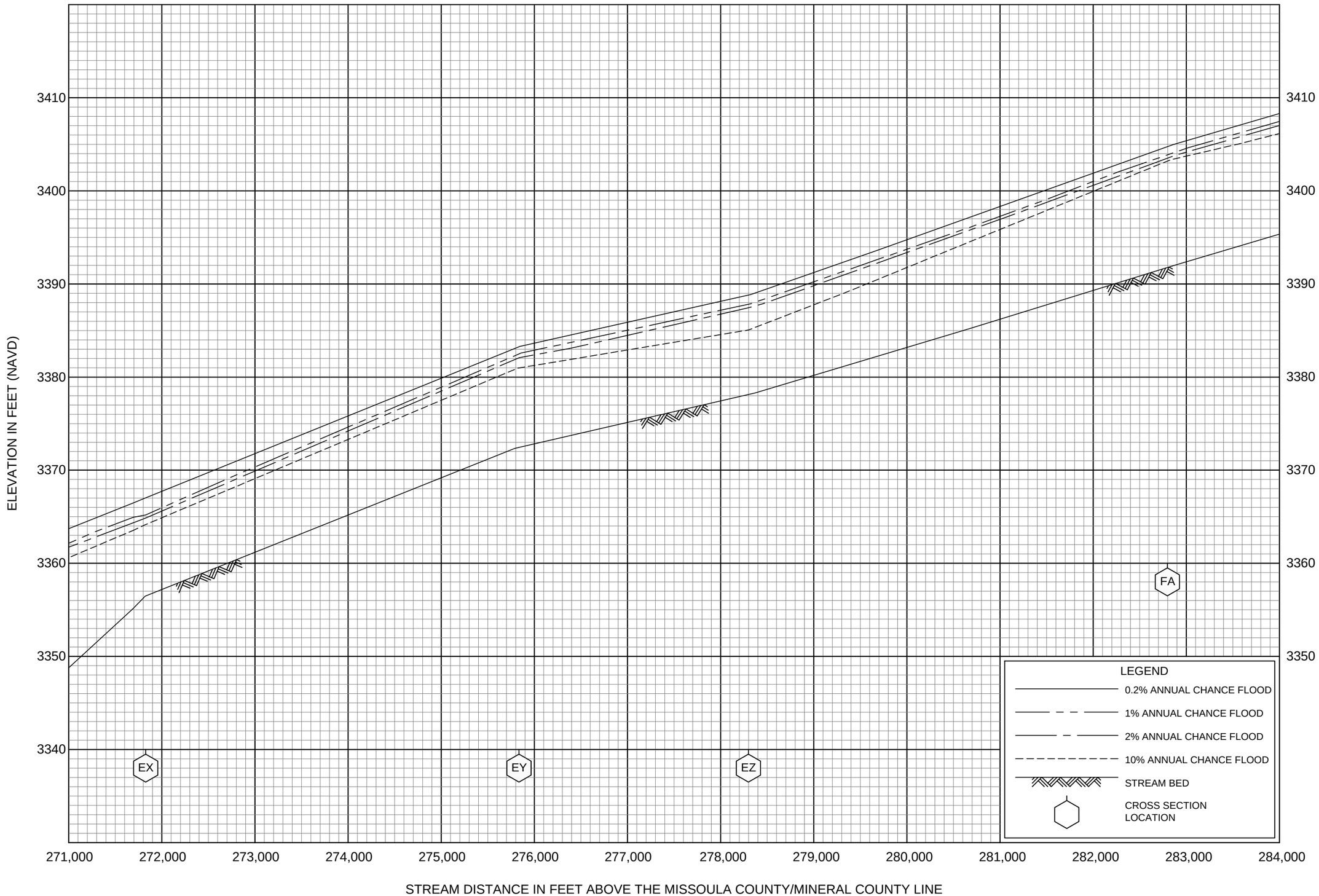

FLOOD PROFILES

CLARK FORK

FEDERAL EMERGENCY MANAGEMENT AGENCY

MISSOULA COUNTY, MT

AND INCORPORATED AREAS

033P

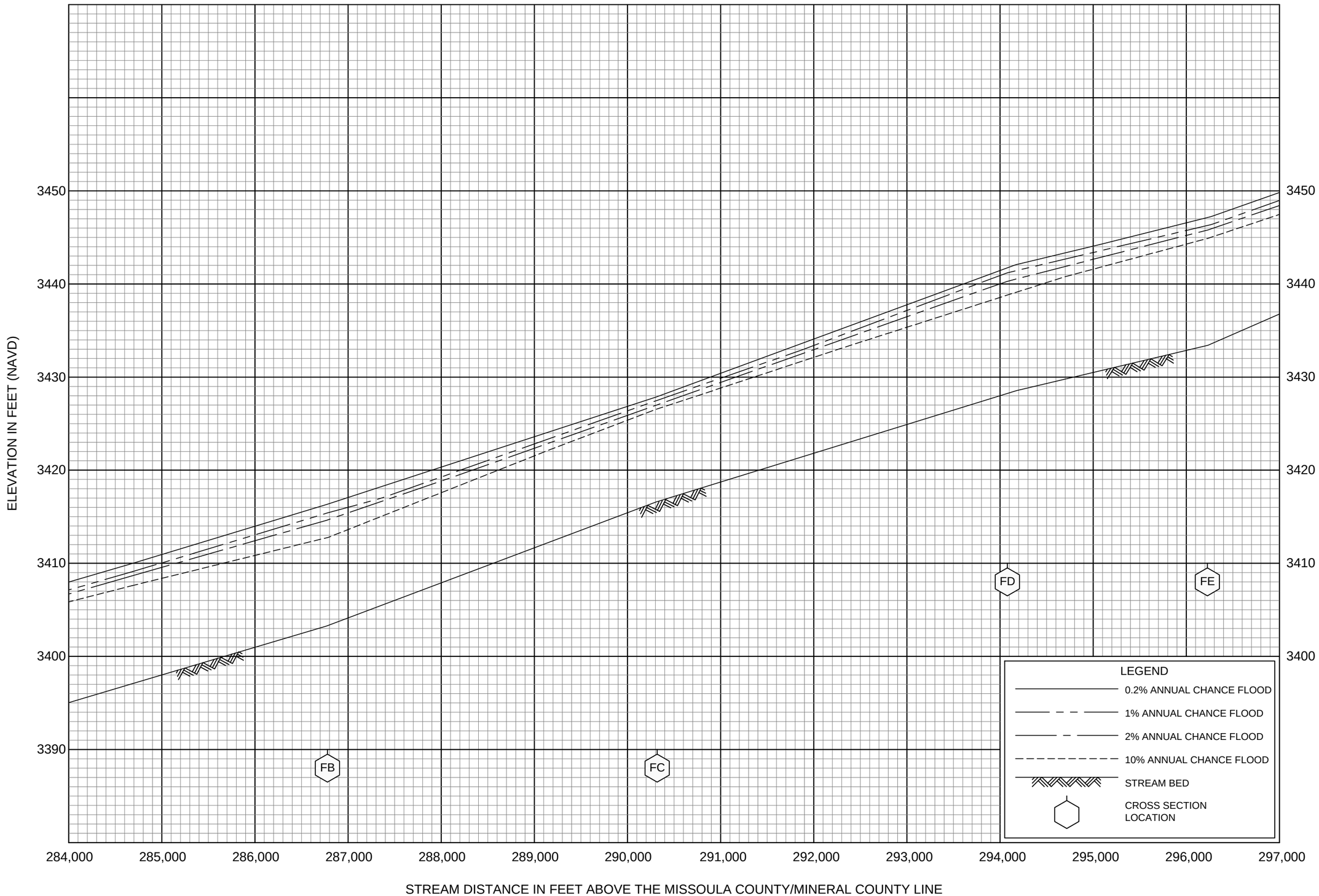

FLOOD PROFILES

CLARK FORK

FEDERAL EMERGENCY MANAGEMENT AGENCY

MISSOULA COUNTY, MT

AND INCORPORATED AREAS

034P

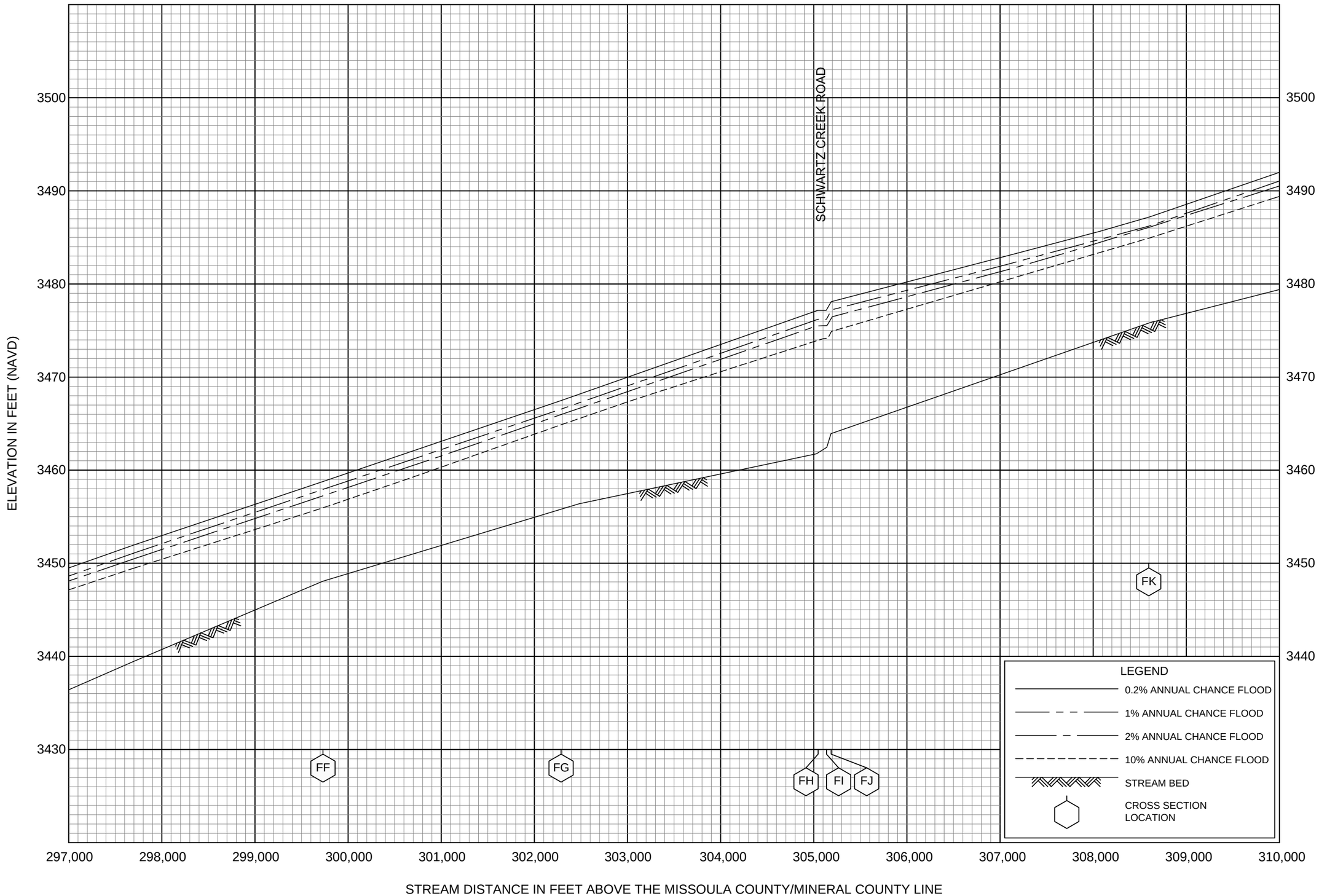

FLOOD PROFILES

CLARK FORK

FEDERAL EMERGENCY MANAGEMENT AGENCY

MISSOULA COUNTY, MT

AND INCORPORATED AREAS

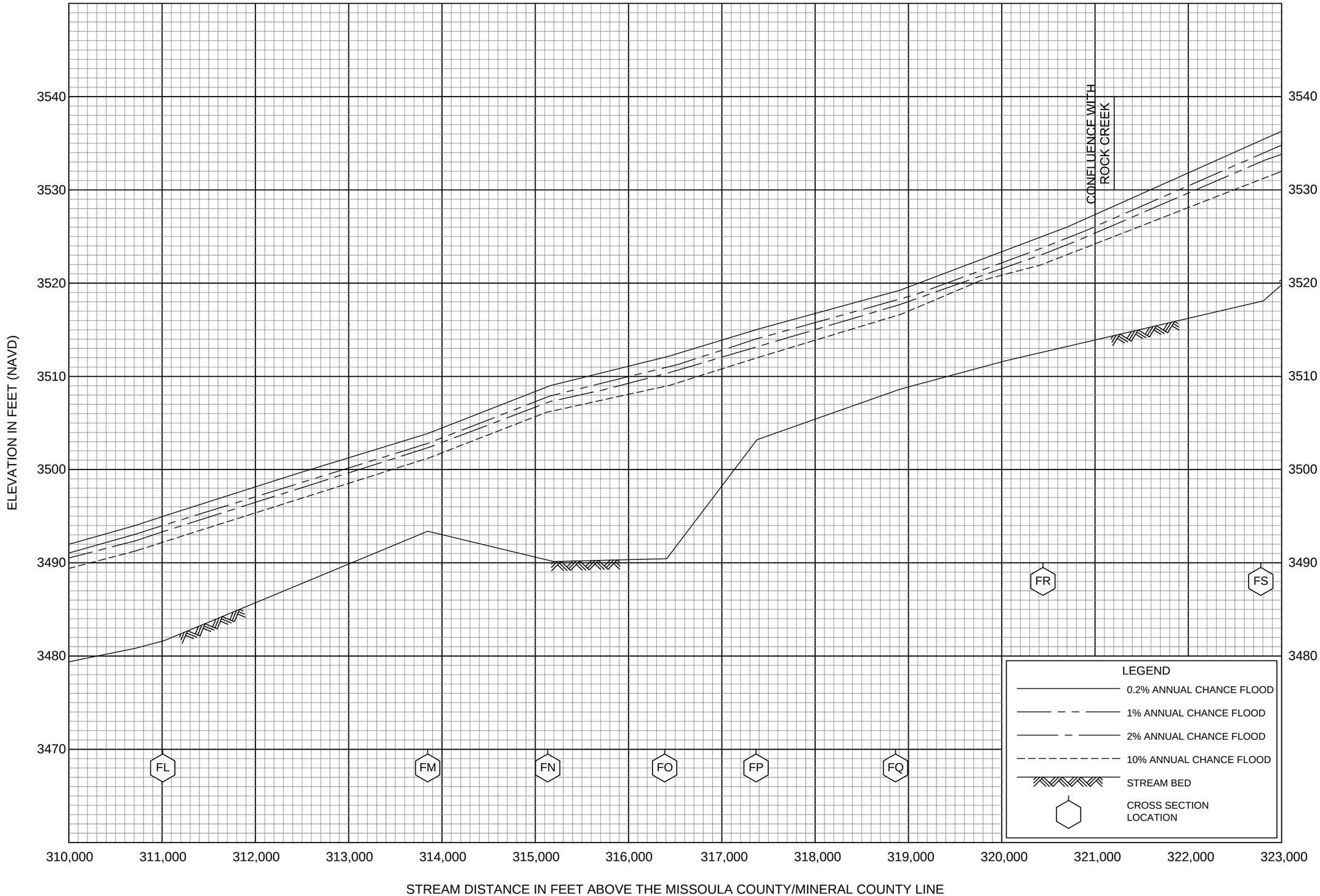

FLOOD PROFILES

CLARK FORK

FEDERAL EMERGENCY MANAGEMENT AGENCY

MISSOULA COUNTY, MT

AND INCORPORATED AREAS

036P

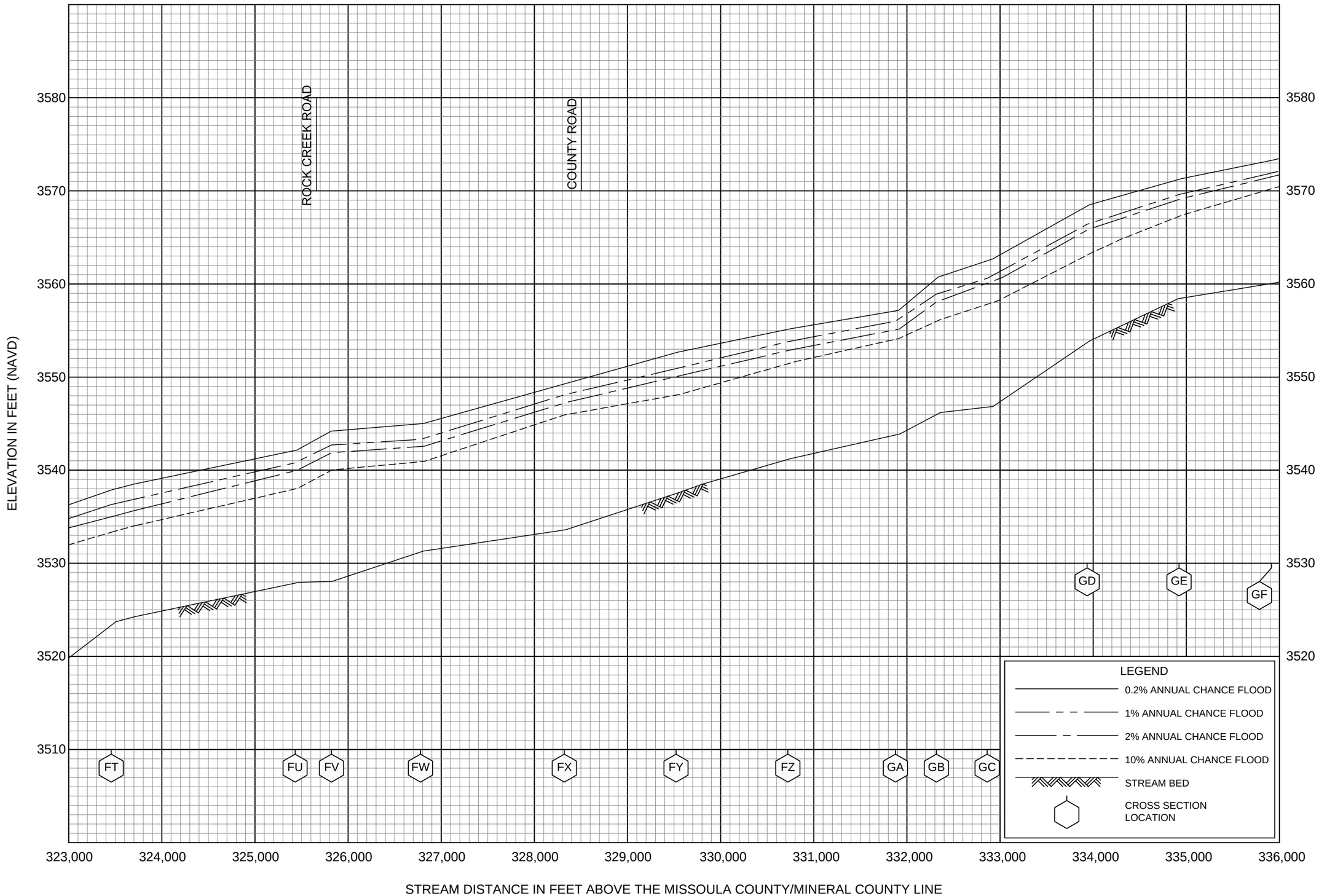

FLOOD PROFILES

CLARK FORK

FEDERAL EMERGENCY MANAGEMENT AGENCY

MISSOULA COUNTY, MT

AND INCORPORATED AREAS

037P

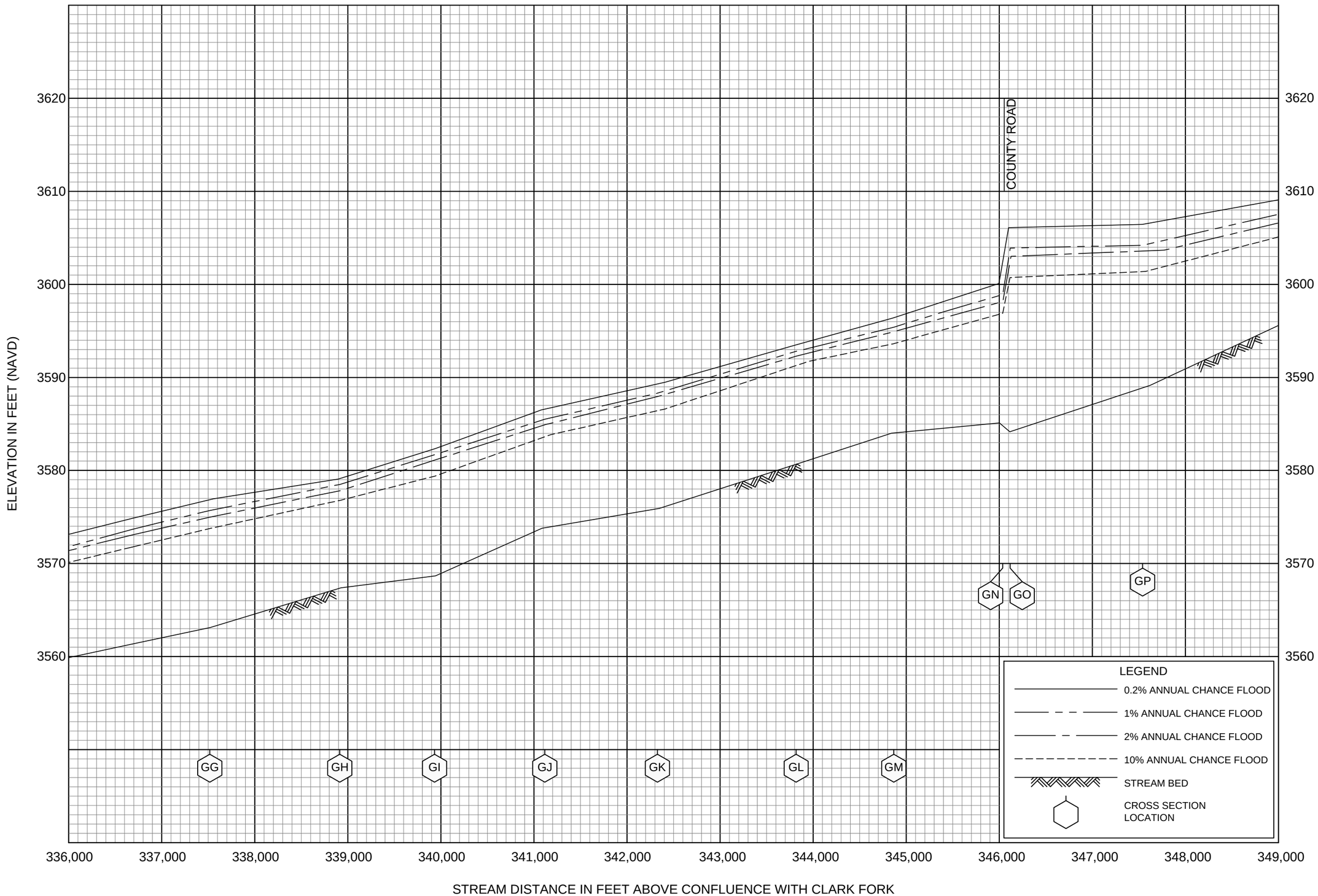

FLOOD PROFILES

CLARK FORK

FEDERAL EMERGENCY MANAGEMENT AGENCY

MISSOULA COUNTY, MT

AND INCORPORATED AREAS

038P

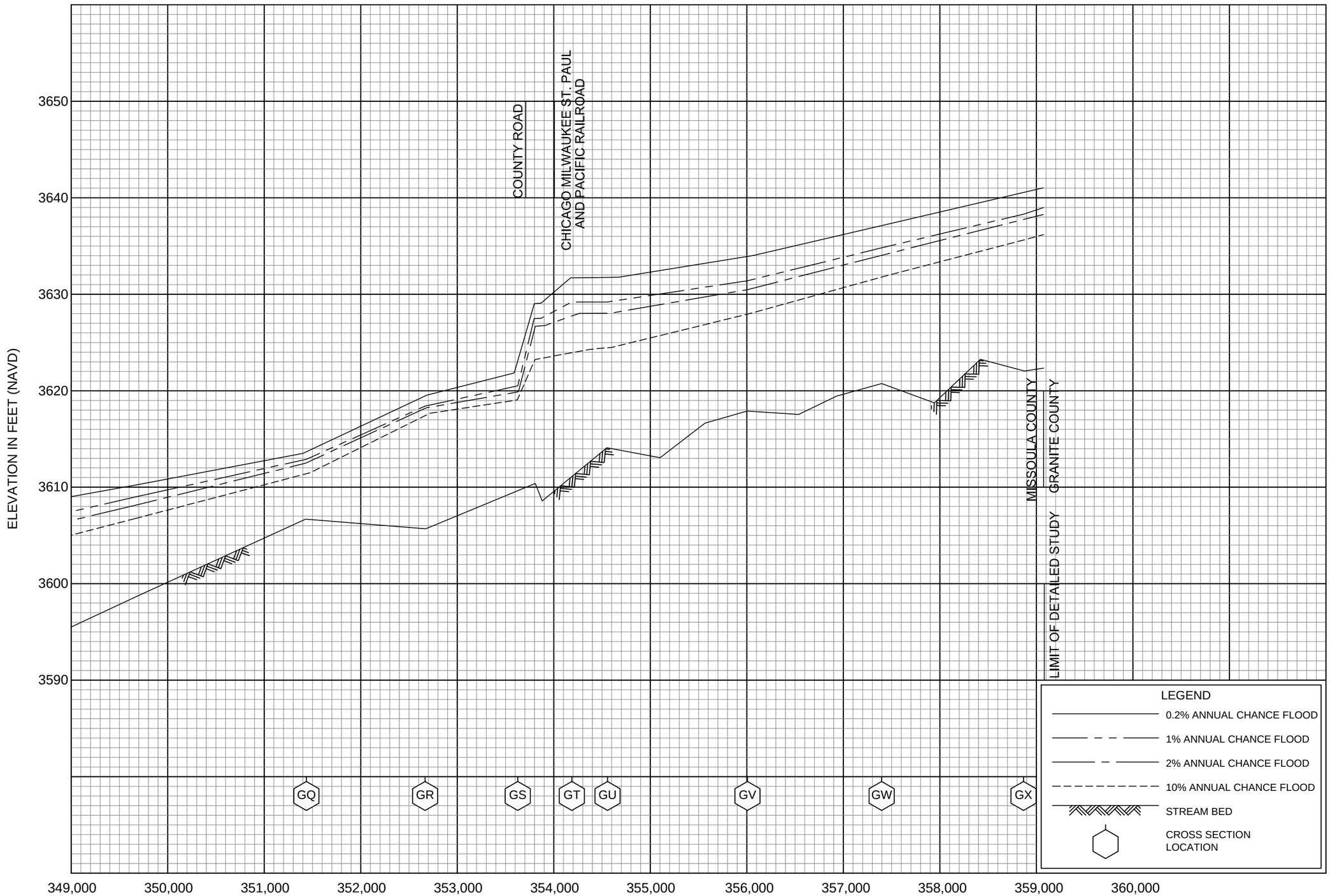

FLOOD PROFILES

CLARK FORK

FEDERAL EMERGENCY MANAGEMENT AGENCY

MISSOULA COUNTY, MT

AND INCORPORATED AREAS

039P

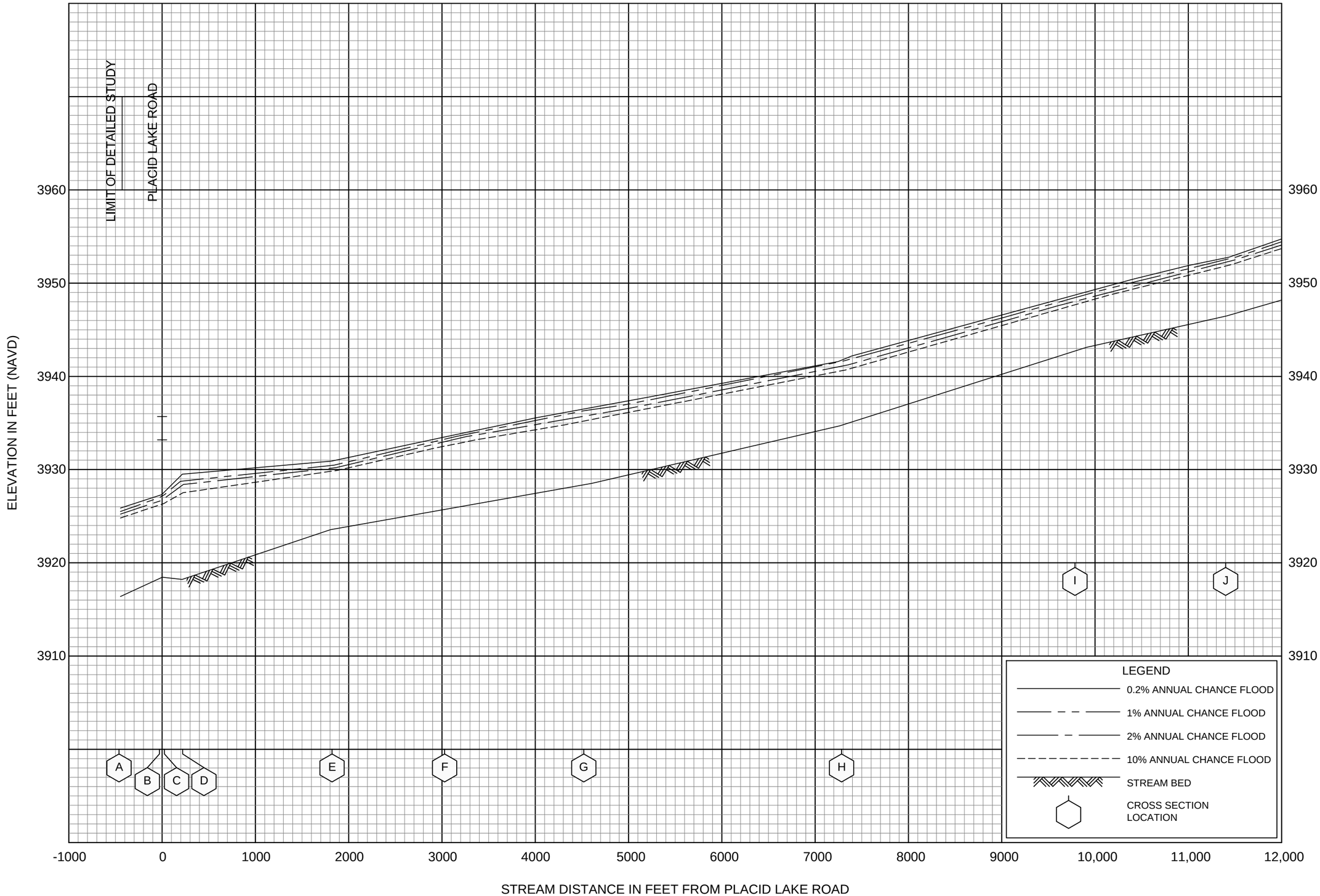

FLOOD PROFILES

CLEARWATER RIVER

FEDERAL EMERGENCY MANAGEMENT AGENCY

MISSOULA COUNTY, MT

AND INCORPORATED AREAS

040P

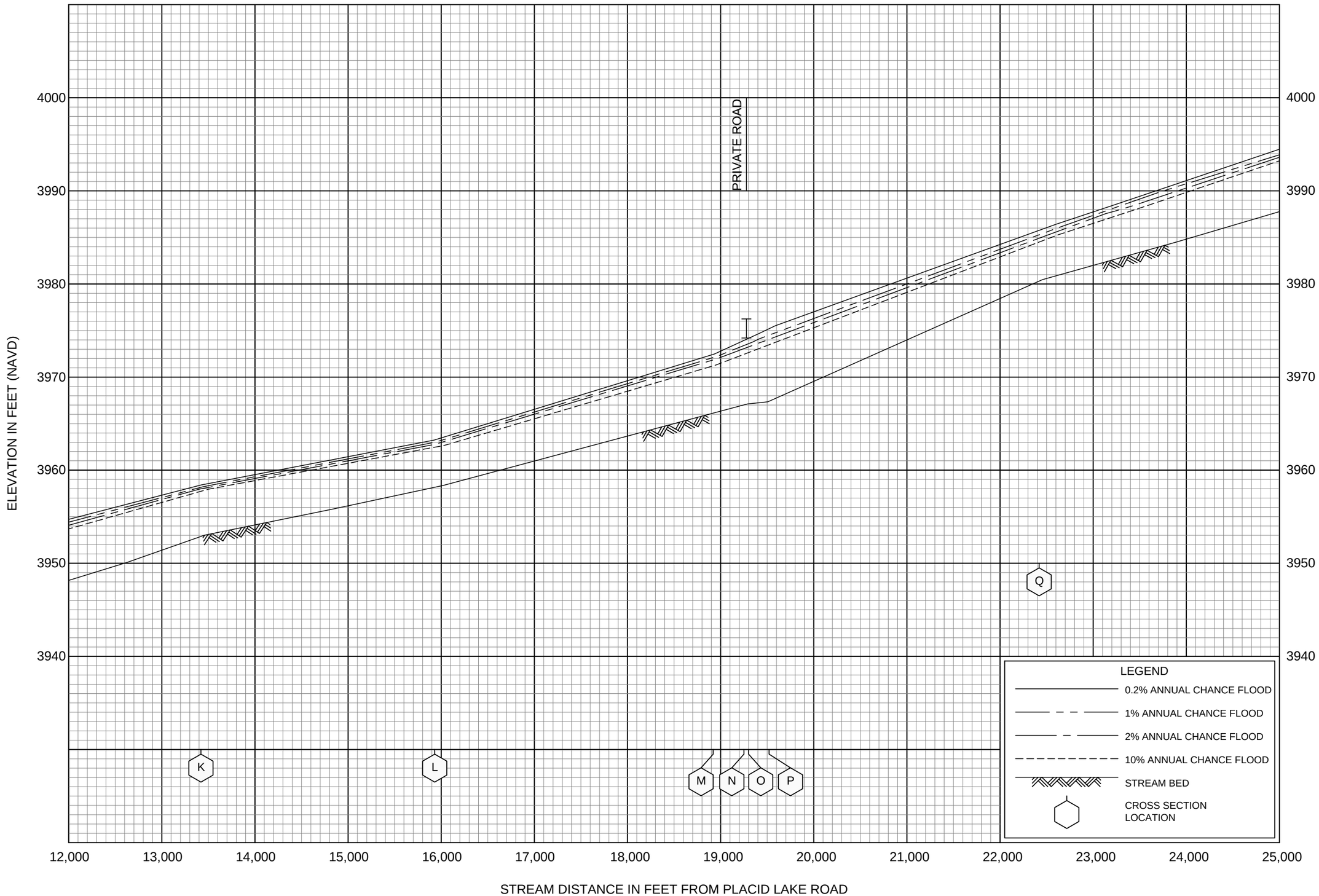

FLOOD PROFILES

CLEARWATER RIVER

FEDERAL EMERGENCY MANAGEMENT AGENCY

MISSOULA COUNTY, MT

AND INCORPORATED AREAS

041P

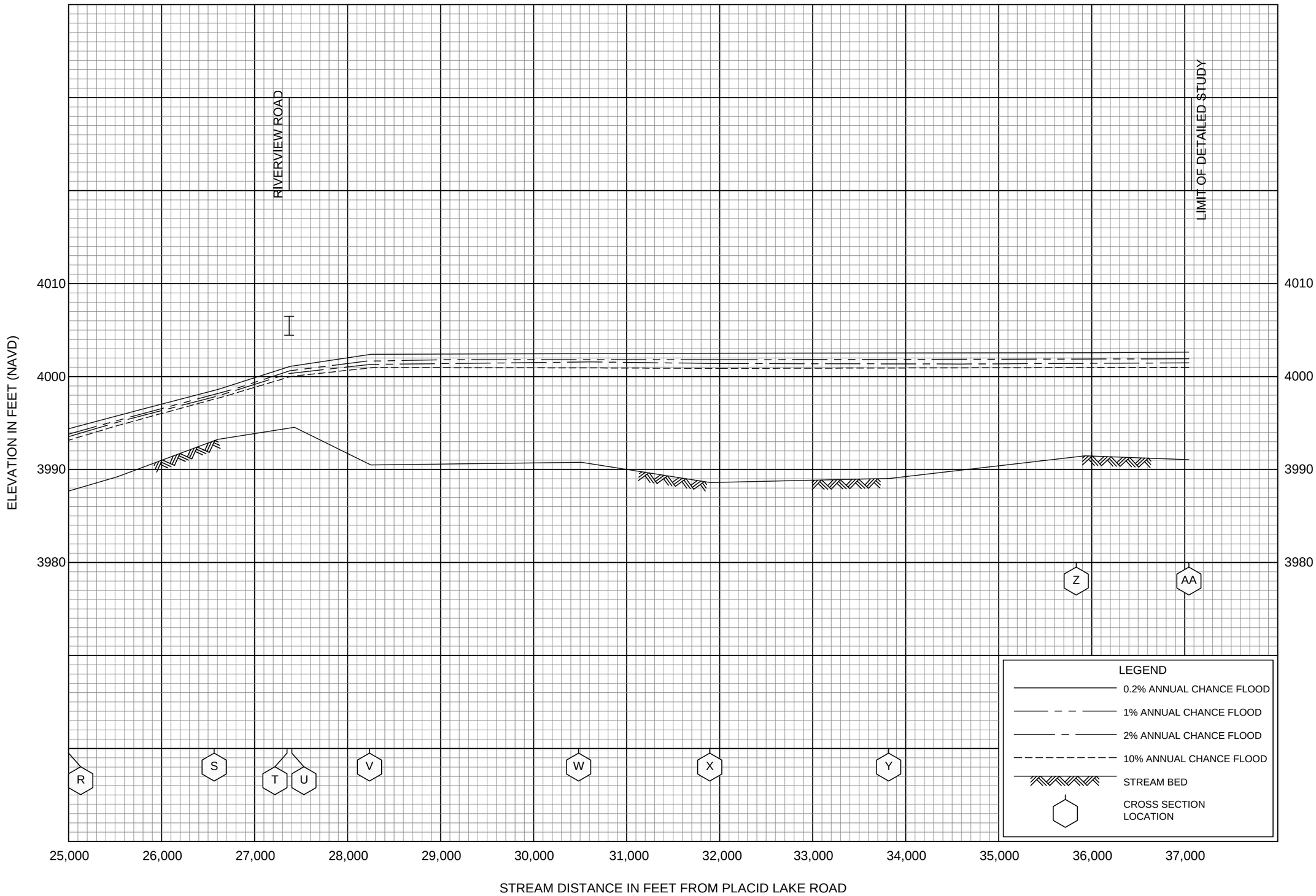

FLOOD PROFILES

CLEARWATER RIVER

FEDERAL EMERGENCY MANAGEMENT AGENCY

MISSOULA COUNTY, MT

AND INCORPORATED AREAS

042P

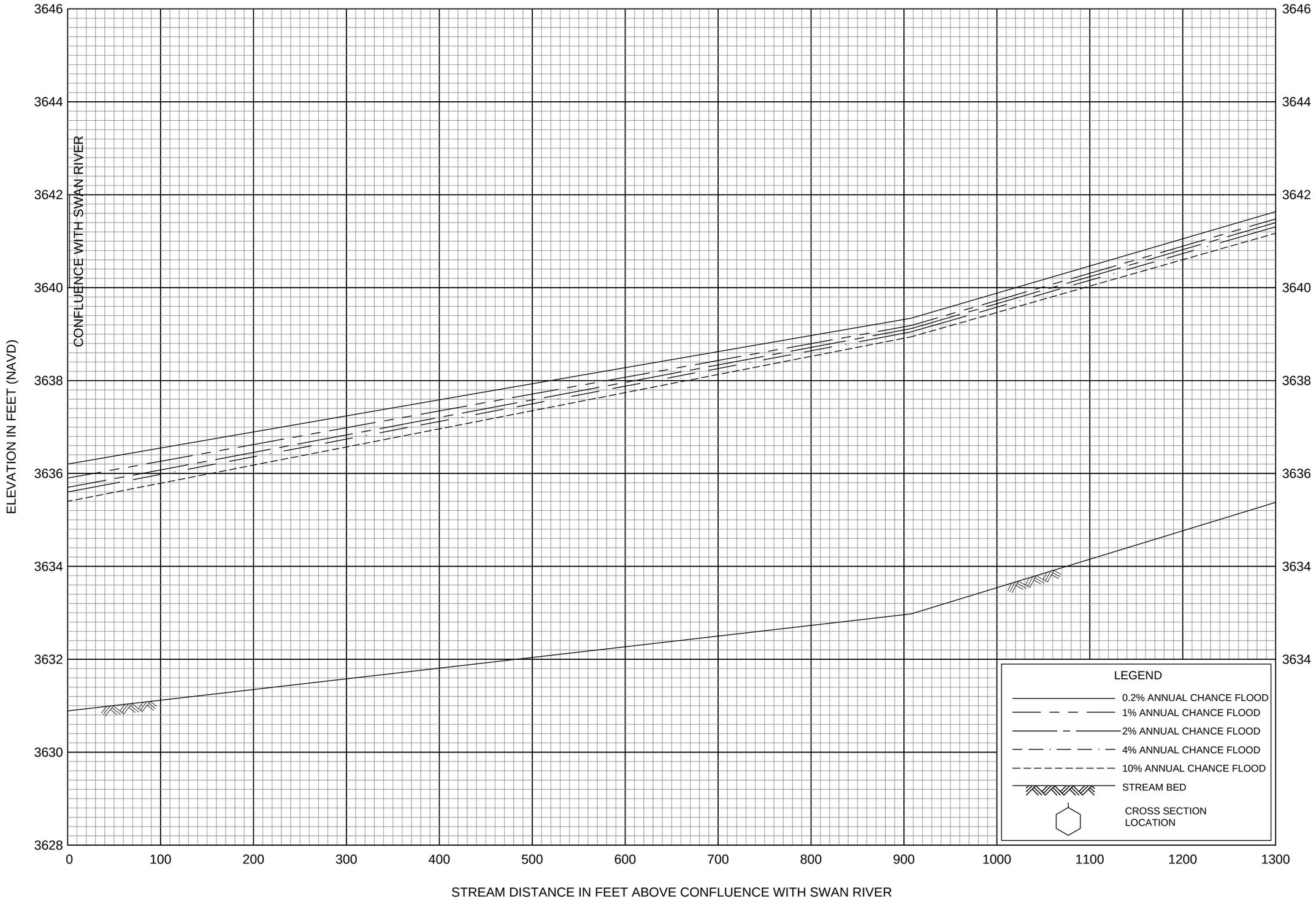

FLOOD PROFILES

DS GLACIER SPLIT

FEDERAL EMERGENCY MANAGEMENT AGENCY

MISSOULA COUNTY, MT

AND INCORPORATED COMMUNITIES

043P

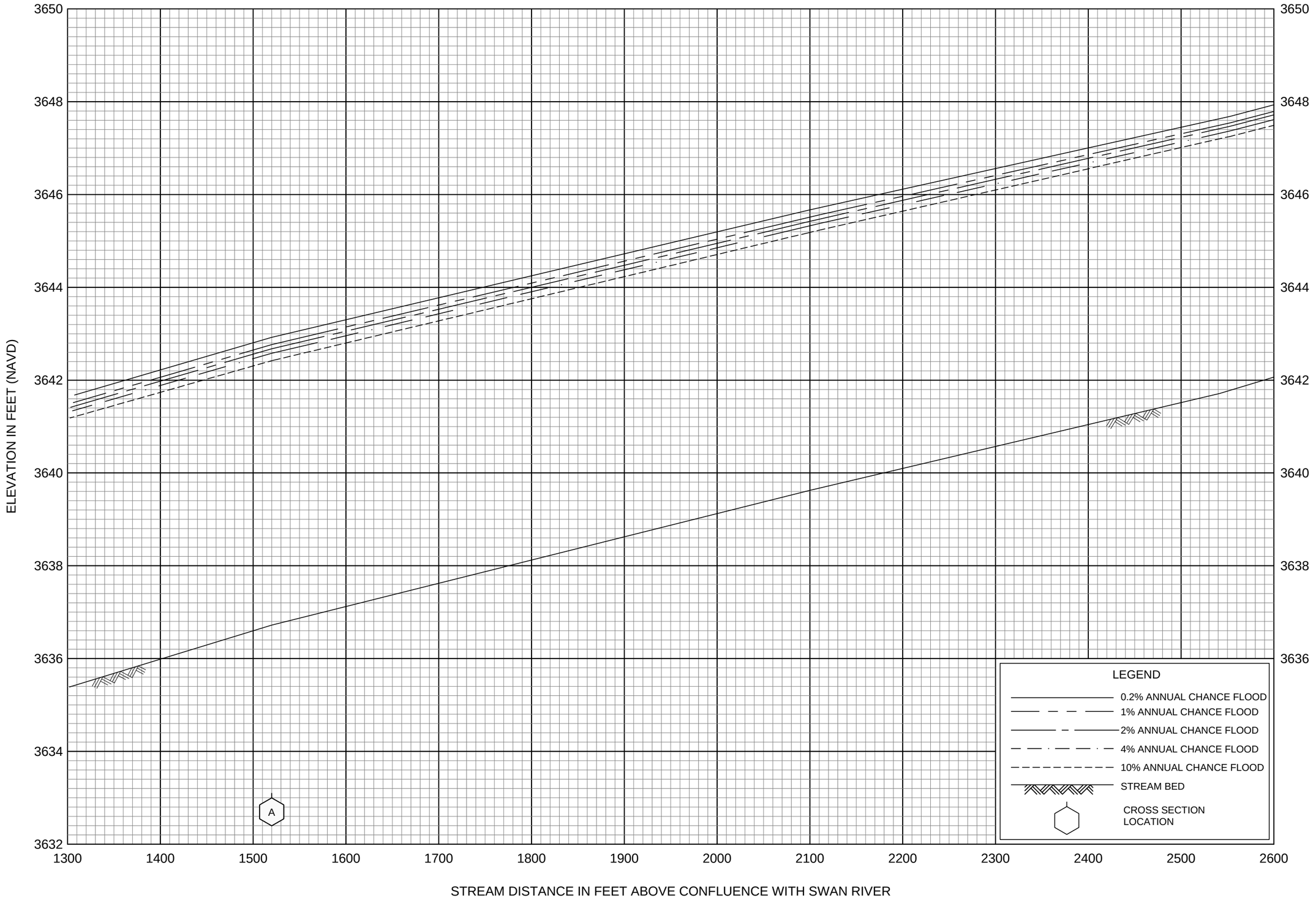

FLOOD PROFILES

DS GLACIER SPLIT

FEDERAL EMERGENCY MANAGEMENT AGENCY

MISSOULA COUNTY, MT

AND INCORPORATED COMMUNITIES

044P

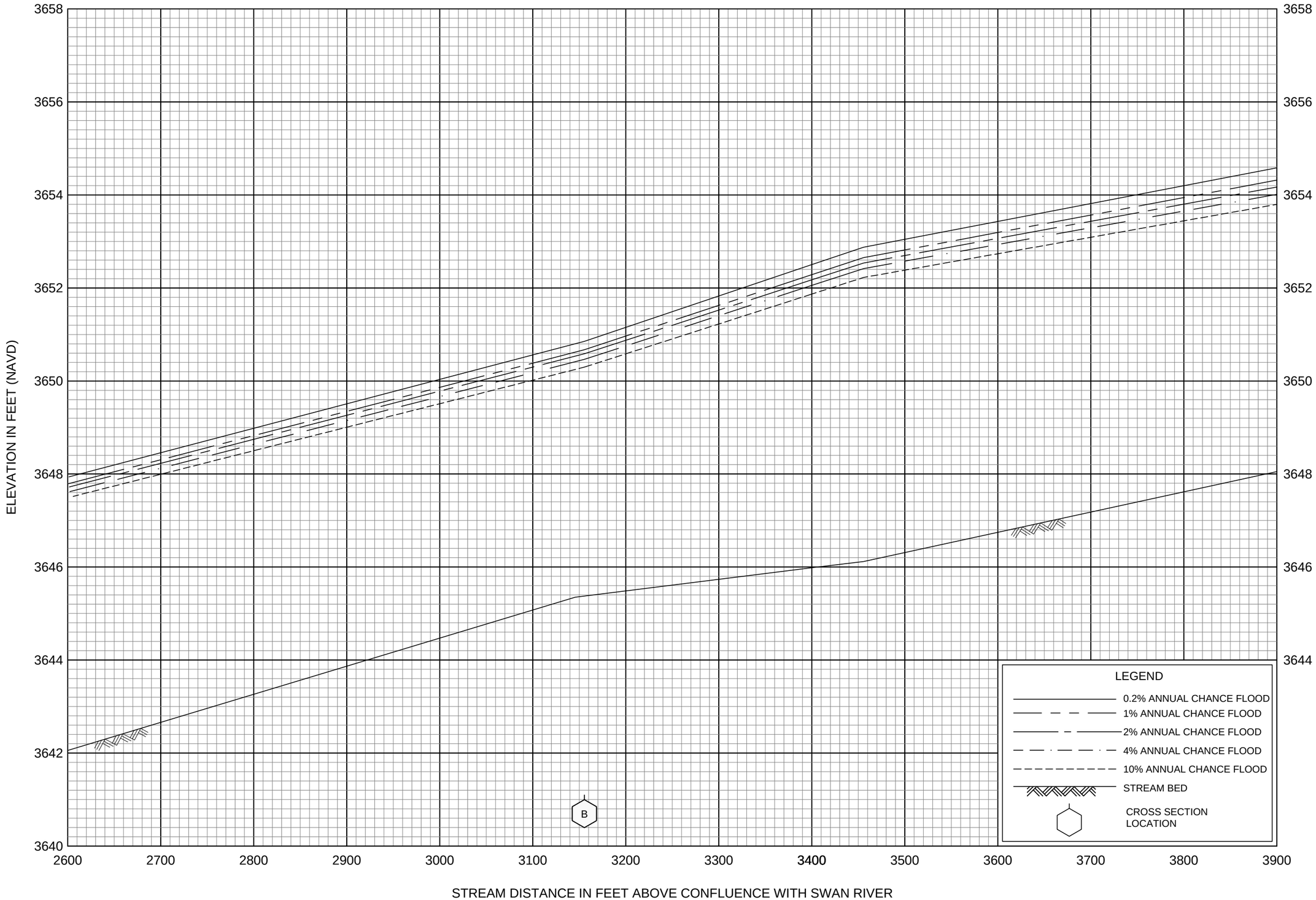

FLOOD PROFILES

DS GLACIER SPLIT

FEDERAL EMERGENCY MANAGEMENT AGENCY

MISSOULA COUNTY, MT

AND INCORPORATED COMMUNITIES

045P

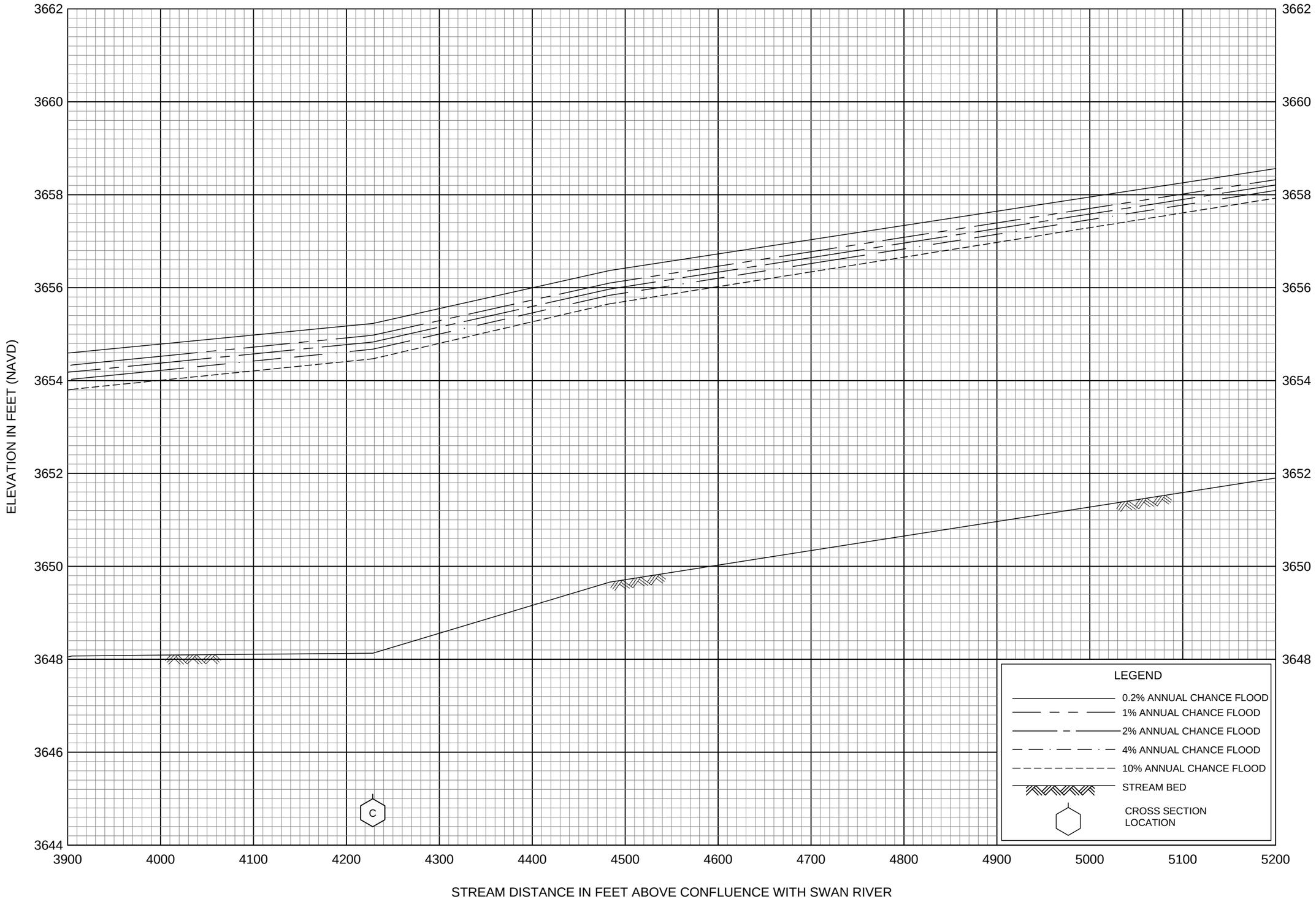

FLOOD PROFILES

DS GLACIER SPLIT

FEDERAL EMERGENCY MANAGEMENT AGENCY

MISSOULA COUNTY, MT

AND INCORPORATED COMMUNITIES

046P

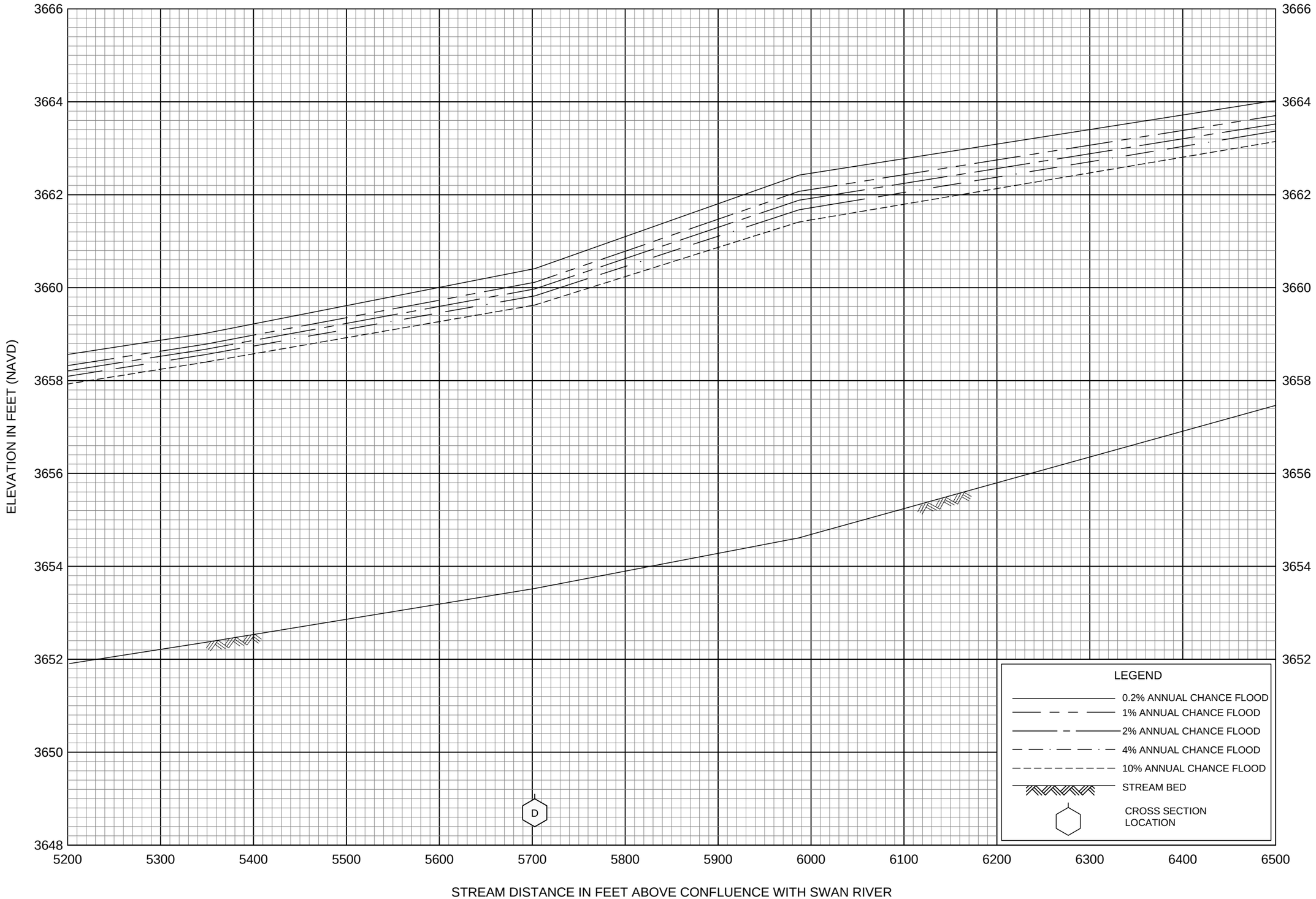

FLOOD PROFILES

DS GLACIER SPLIT

FEDERAL EMERGENCY MANAGEMENT AGENCY

MISSOULA COUNTY, MT

AND INCORPORATED COMMUNITIES

047P

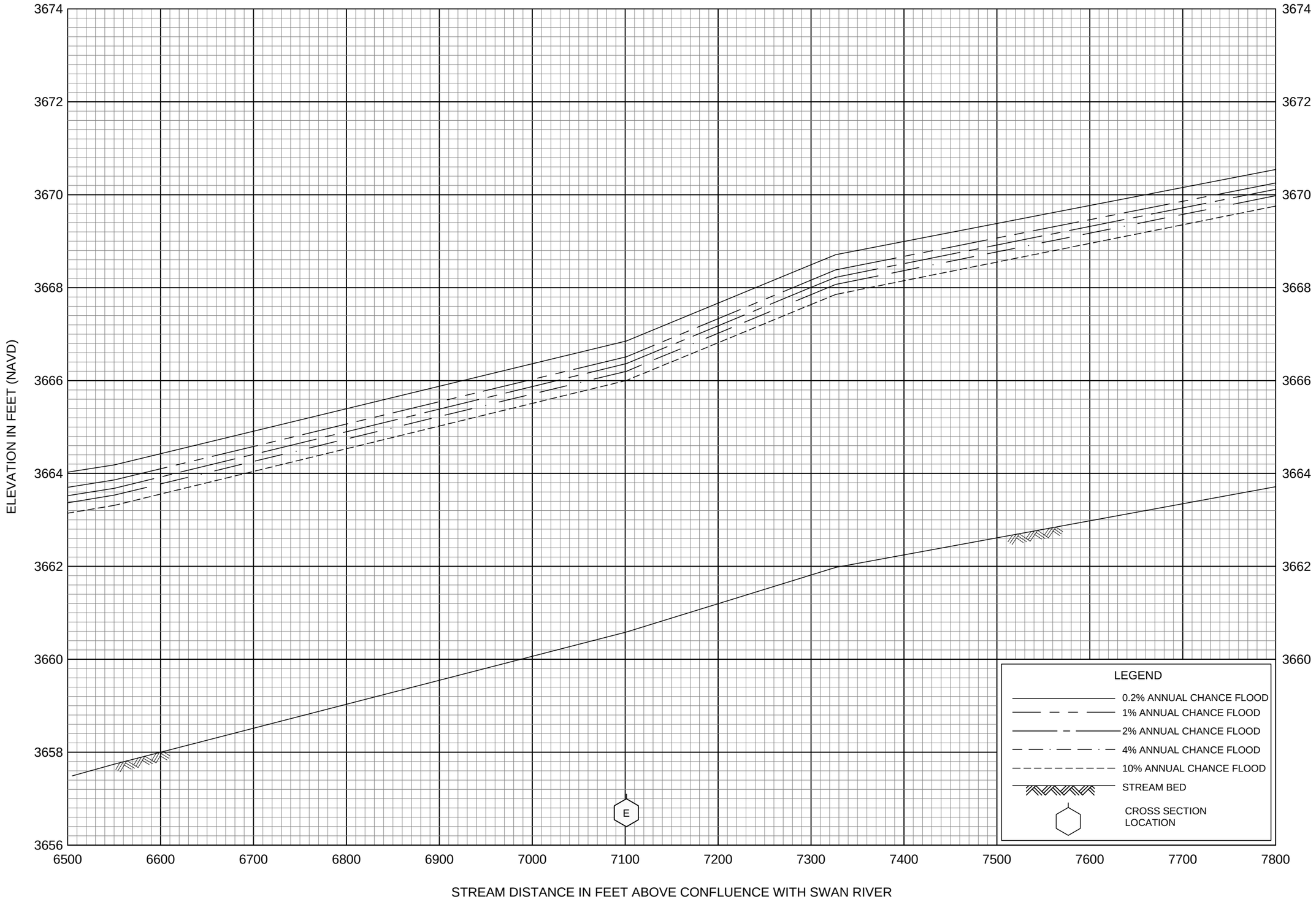

FLOOD PROFILES

DS GLACIER SPLIT

FEDERAL EMERGENCY MANAGEMENT AGENCY

MISSOULA COUNTY, MT

AND INCORPORATED COMMUNITIES

048P

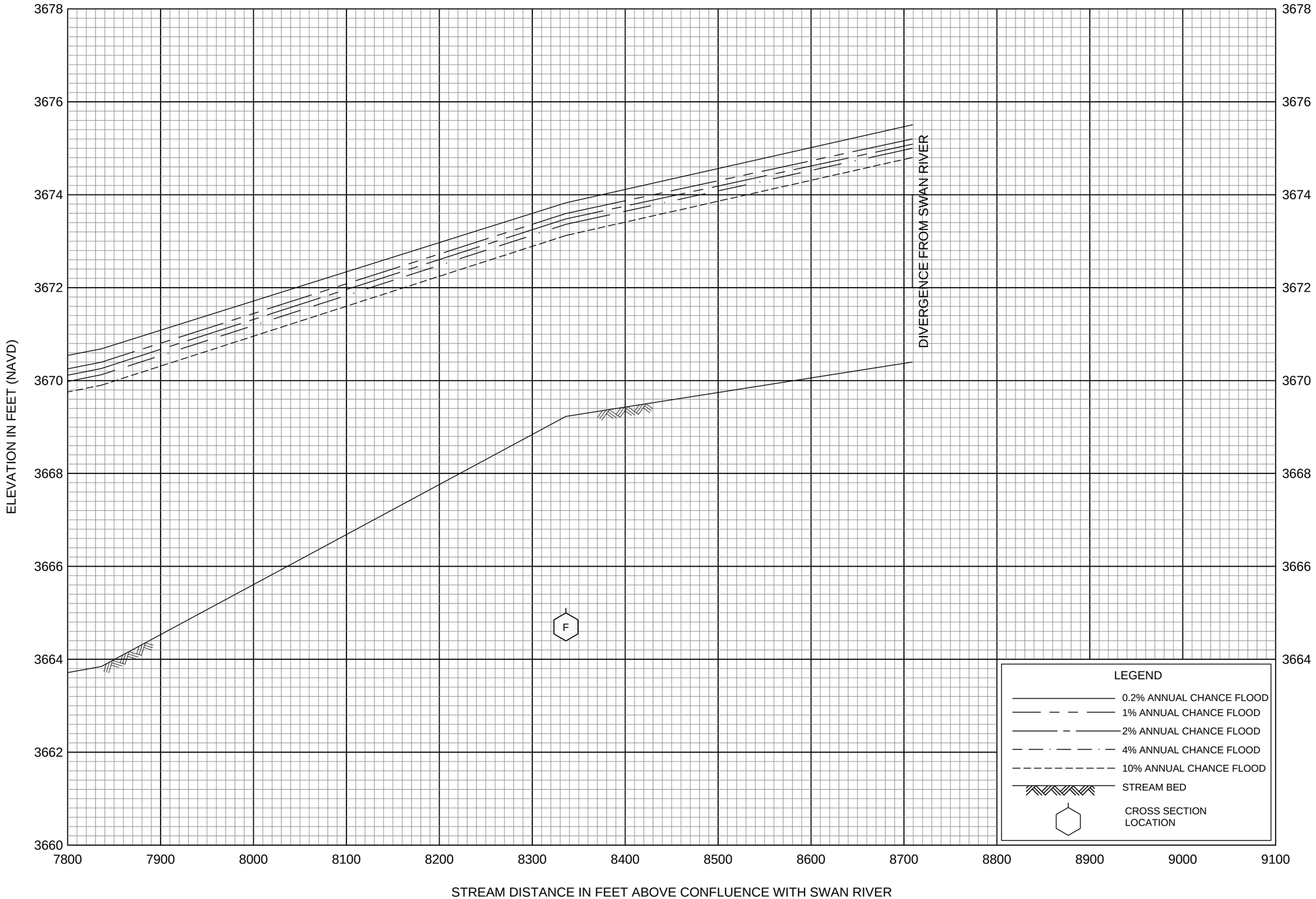

FLOOD PROFILES

DS GLACIER SPLIT

FEDERAL EMERGENCY MANAGEMENT AGENCY

MISSOULA COUNTY, MT

AND INCORPORATED COMMUNITIES

049P

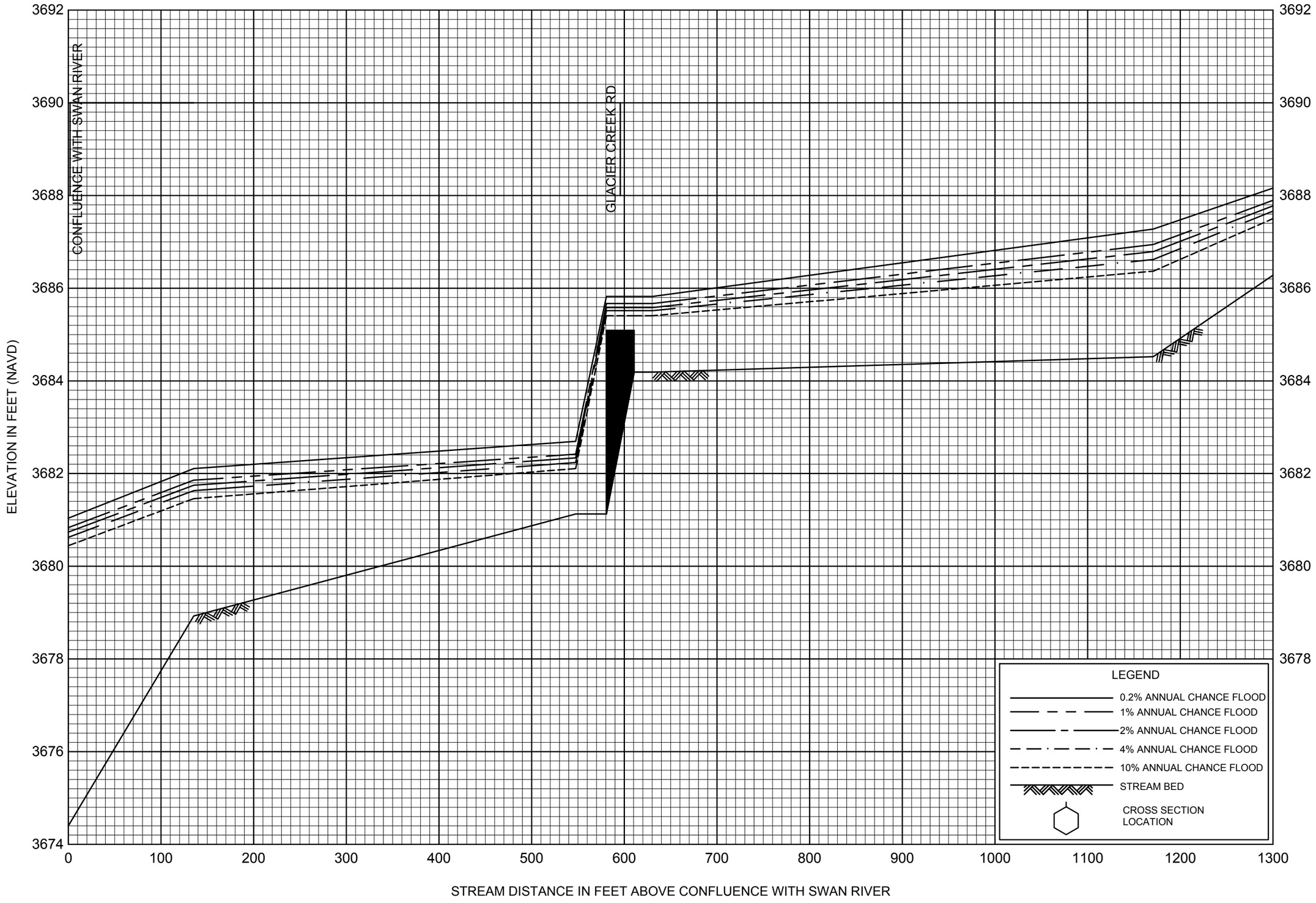

FLOOD PROFILES

GLACIER RD SPLIT

FEDERAL EMERGENCY MANAGEMENT AGENCY

MISSOULA COUNTY, MT

AND INCORPORATED COMMUNITIES

050P

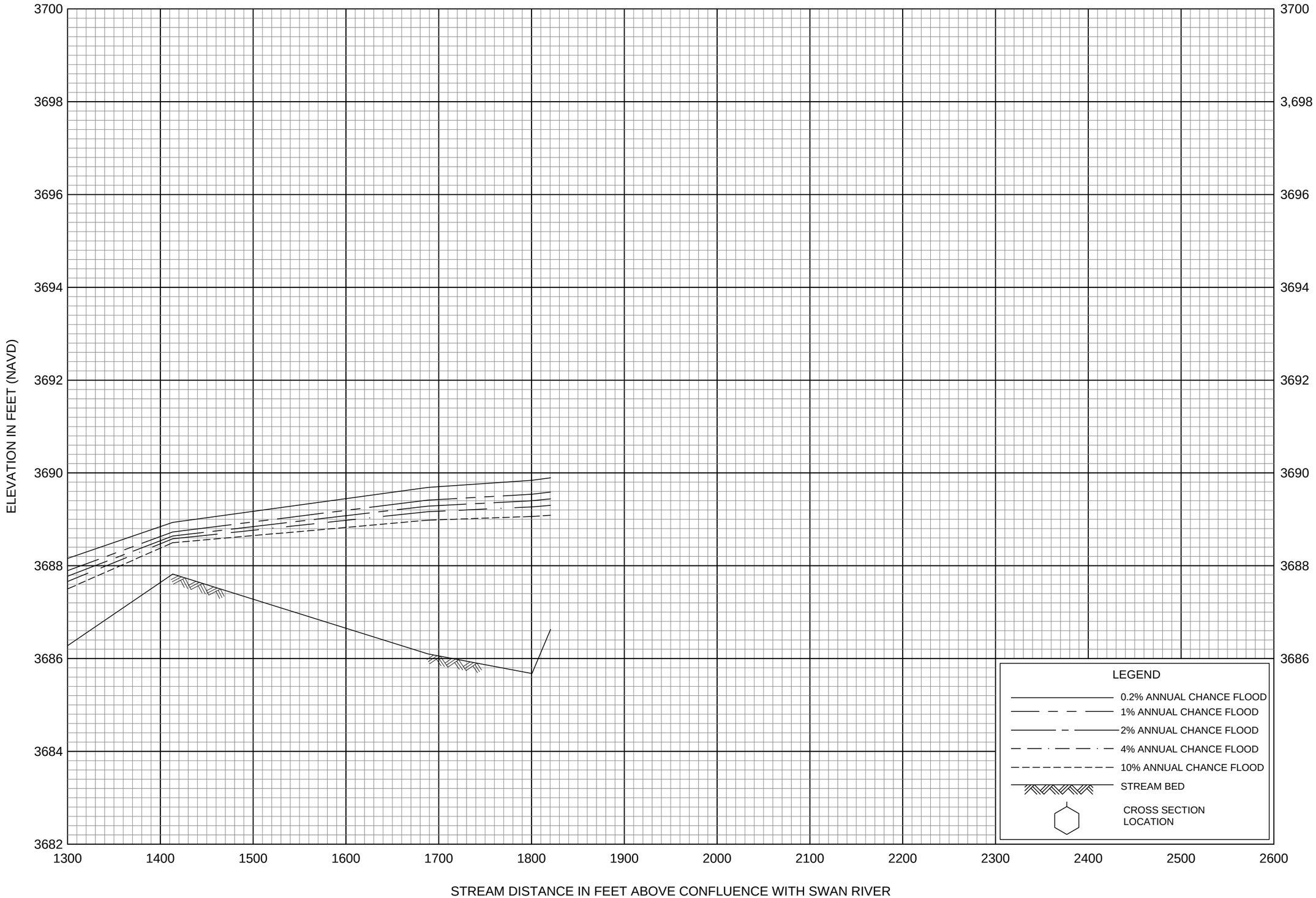

FLOOD PROFILES

GLACIER RD SPLIT

FEDERAL EMERGENCY MANAGEMENT AGENCY

MISSOULA COUNTY, MT

AND INCORPORATED COMMUNITIES

051P

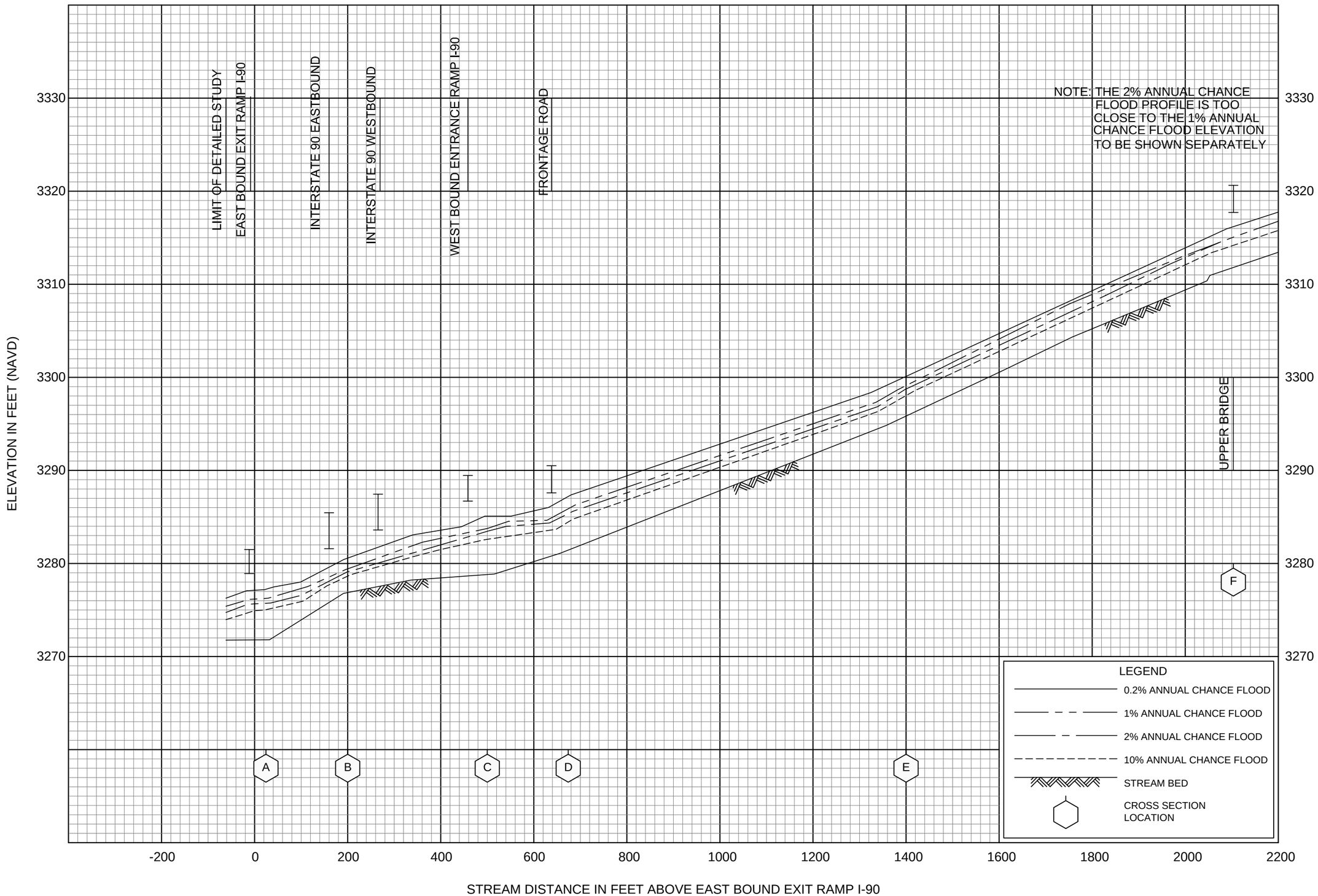

FLOOD PROFILES

GRANT CREEK

FEDERAL EMERGENCY MANAGEMENT AGENCY

MISSOULA COUNTY, MT

AND INCORPORATED AREAS

052P

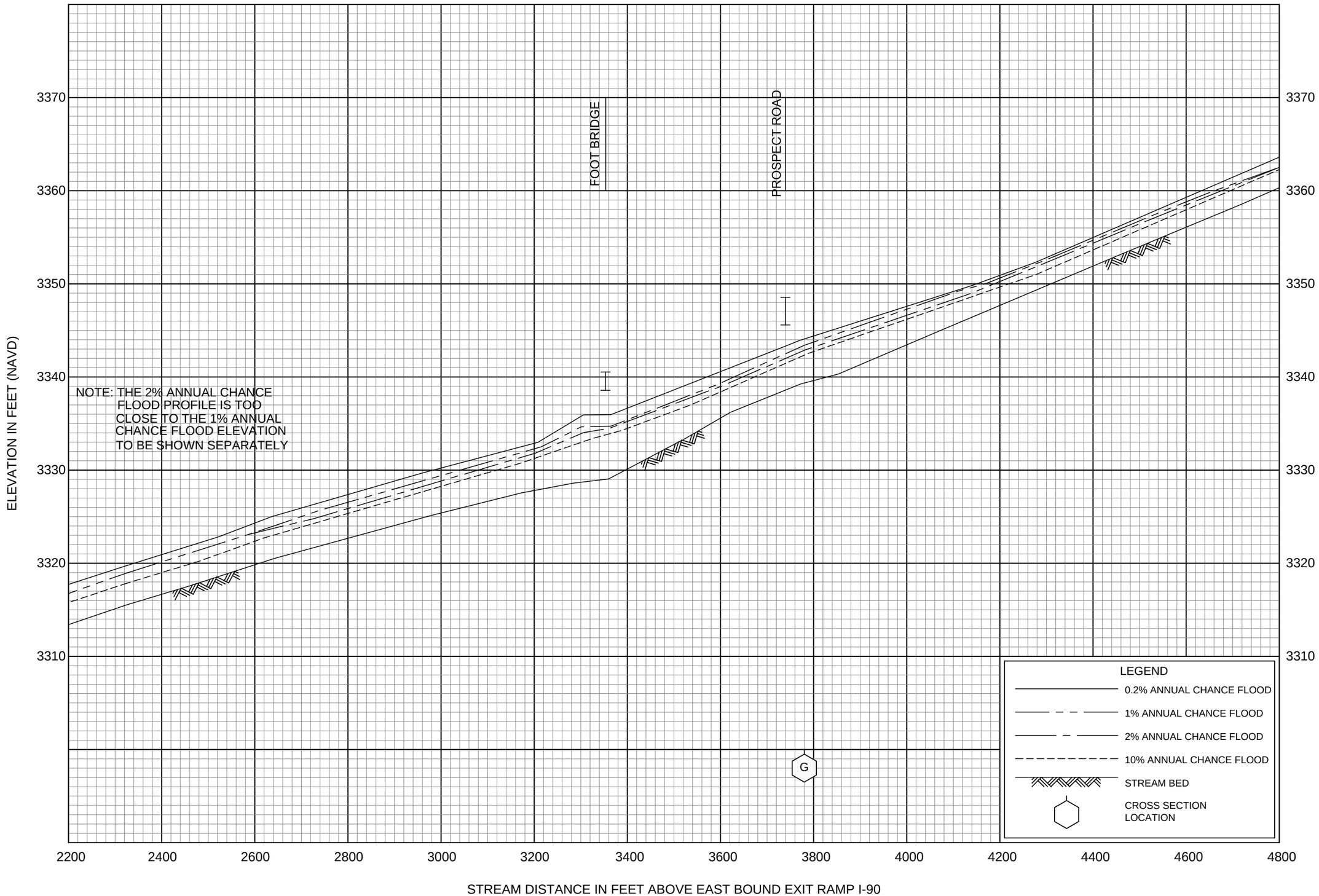

FLOOD PROFILES

GRANT CREEK

FEDERAL EMERGENCY MANAGEMENT AGENCY

MISSOULA COUNTY, MT

AND INCORPORATED AREAS

053P

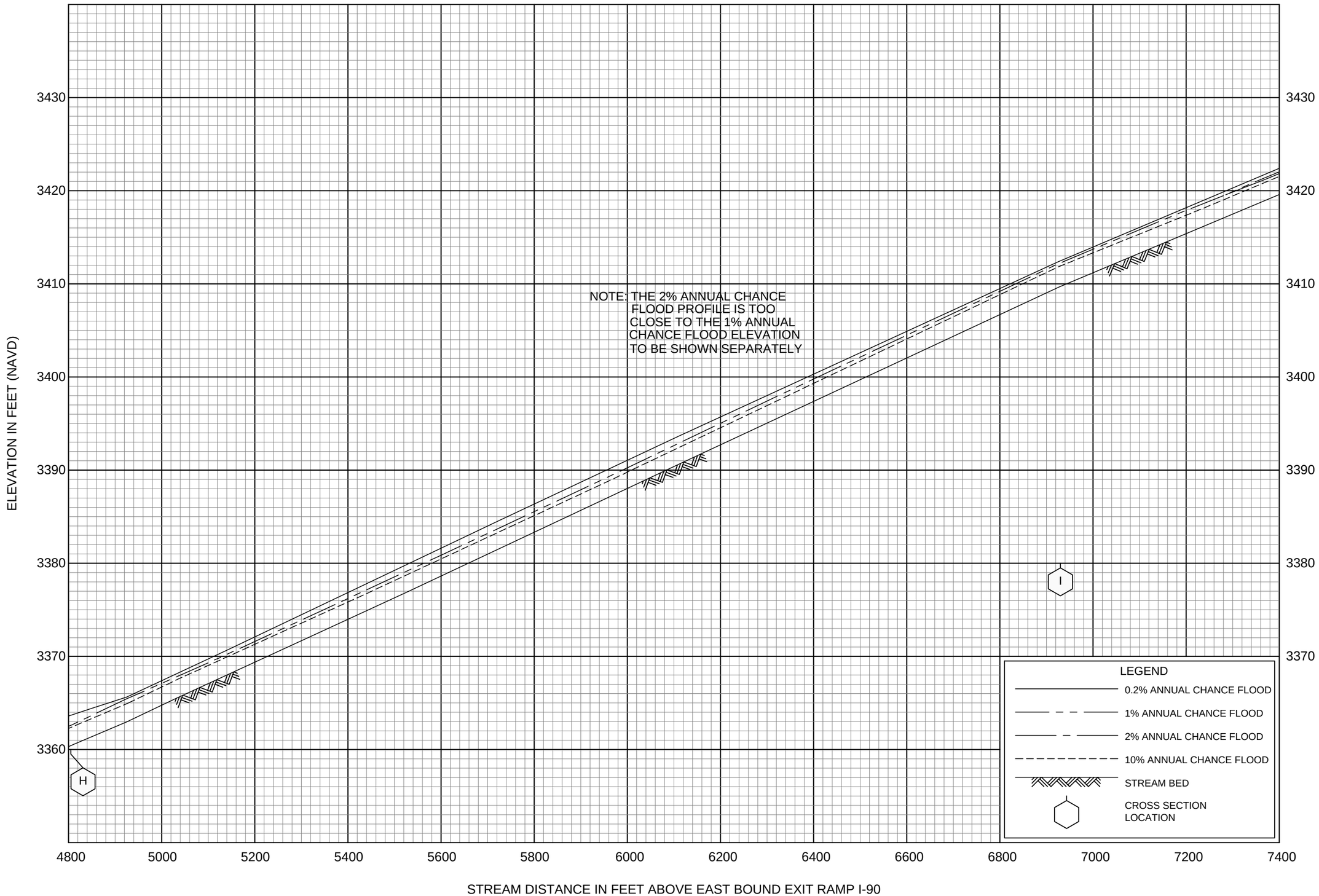

FLOOD PROFILES

GRANT CREEK

FEDERAL EMERGENCY MANAGEMENT AGENCY

MISSOULA COUNTY, MT

AND INCORPORATED AREAS

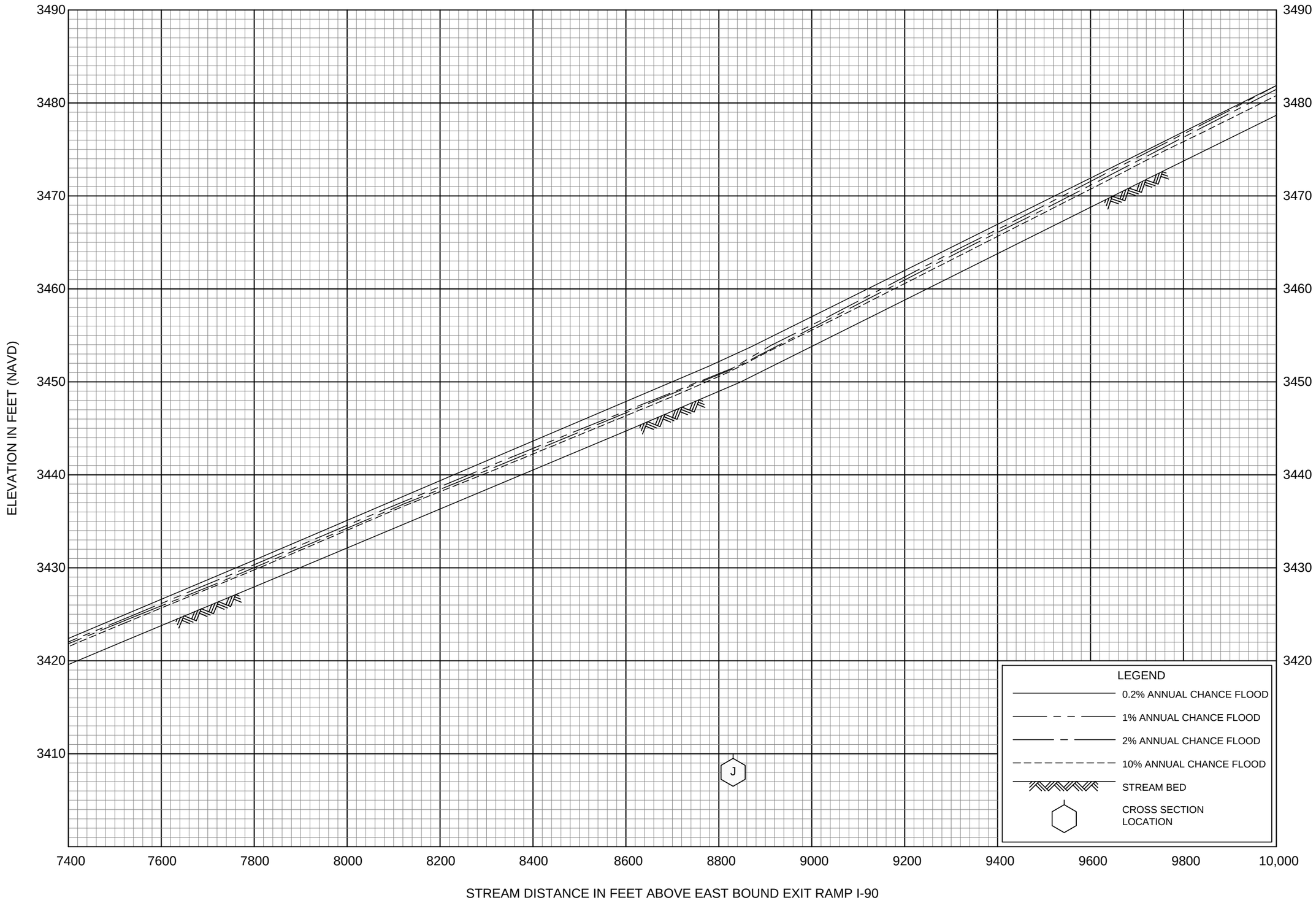

FLOOD PROFILES

GRANT CREEK

FEDERAL EMERGENCY MANAGEMENT AGENCY

MISSOULA COUNTY, MT

AND INCORPORATED AREAS

055P

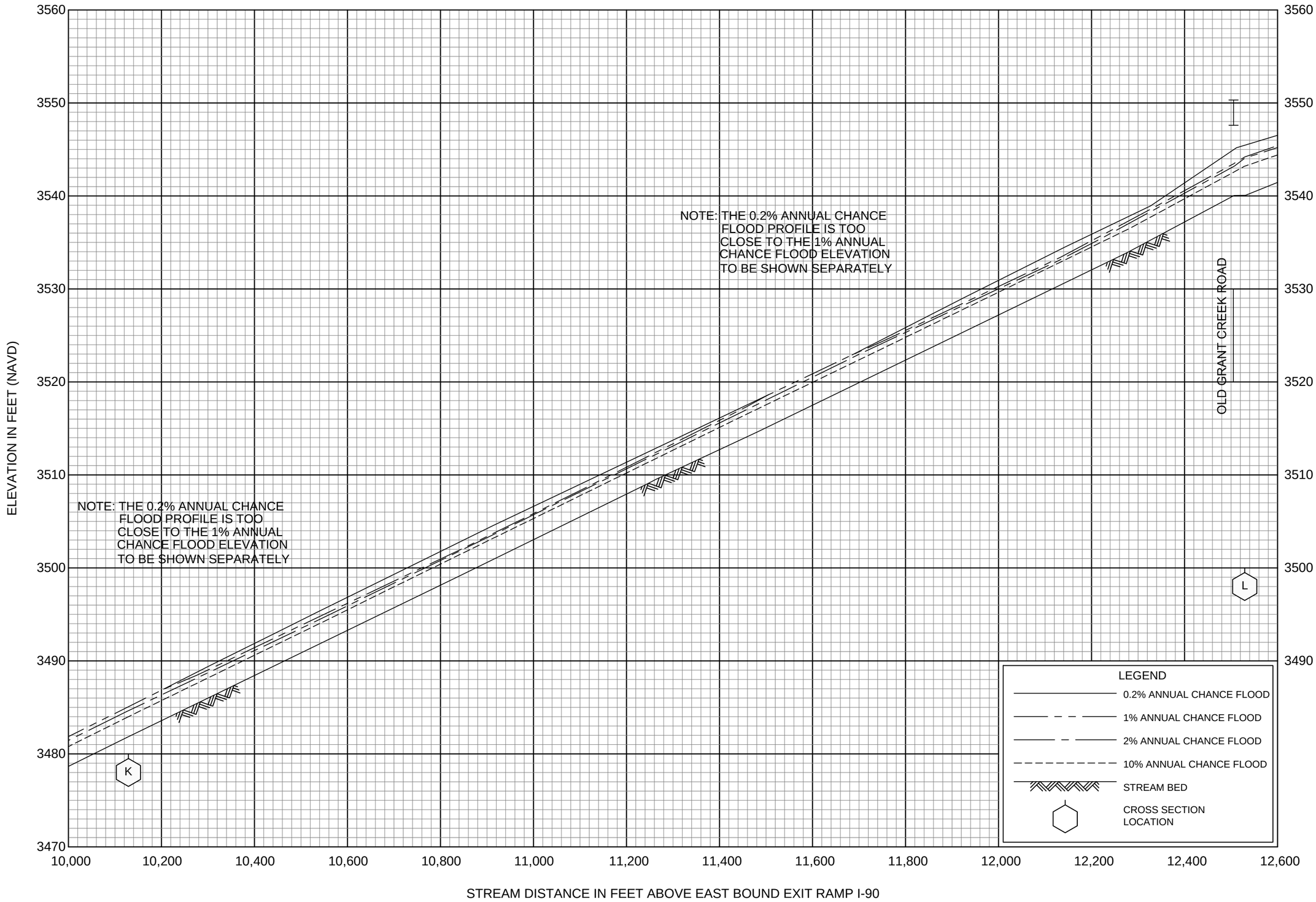

FLOOD PROFILES

GRANT CREEK

FEDERAL EMERGENCY MANAGEMENT AGENCY

MISSOULA COUNTY, MT

AND INCORPORATED AREAS

056P

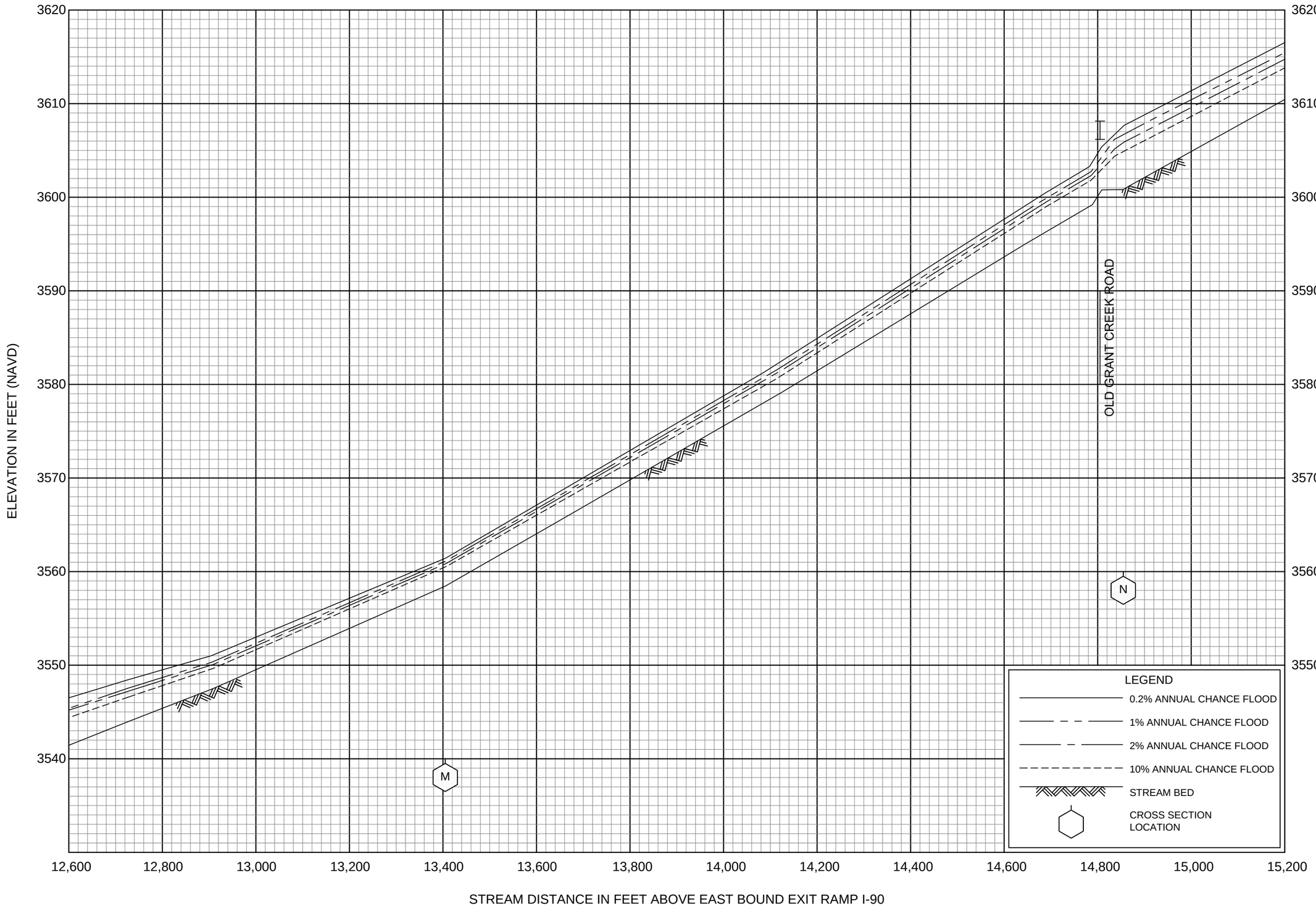

FLOOD PROFILES

GRANT CREEK

FEDERAL EMERGENCY MANAGEMENT AGENCY

MISSOULA COUNTY, MT

AND INCORPORATED AREAS

057P

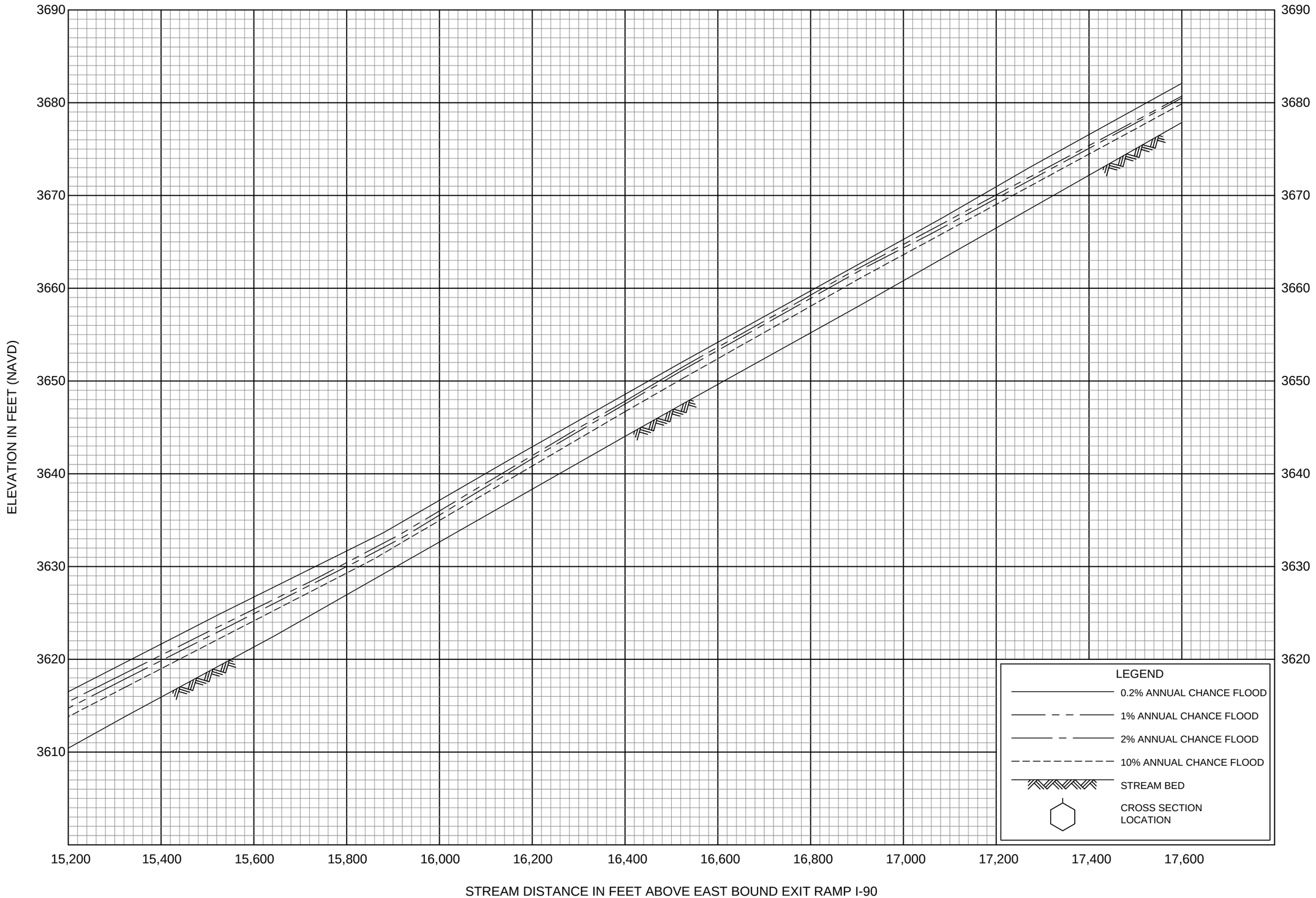

FLOOD PROFILES

GRANT CREEK

FEDERAL EMERGENCY MANAGEMENT AGENCY

MISSOULA COUNTY, MT

AND INCORPORATED AREAS

058P

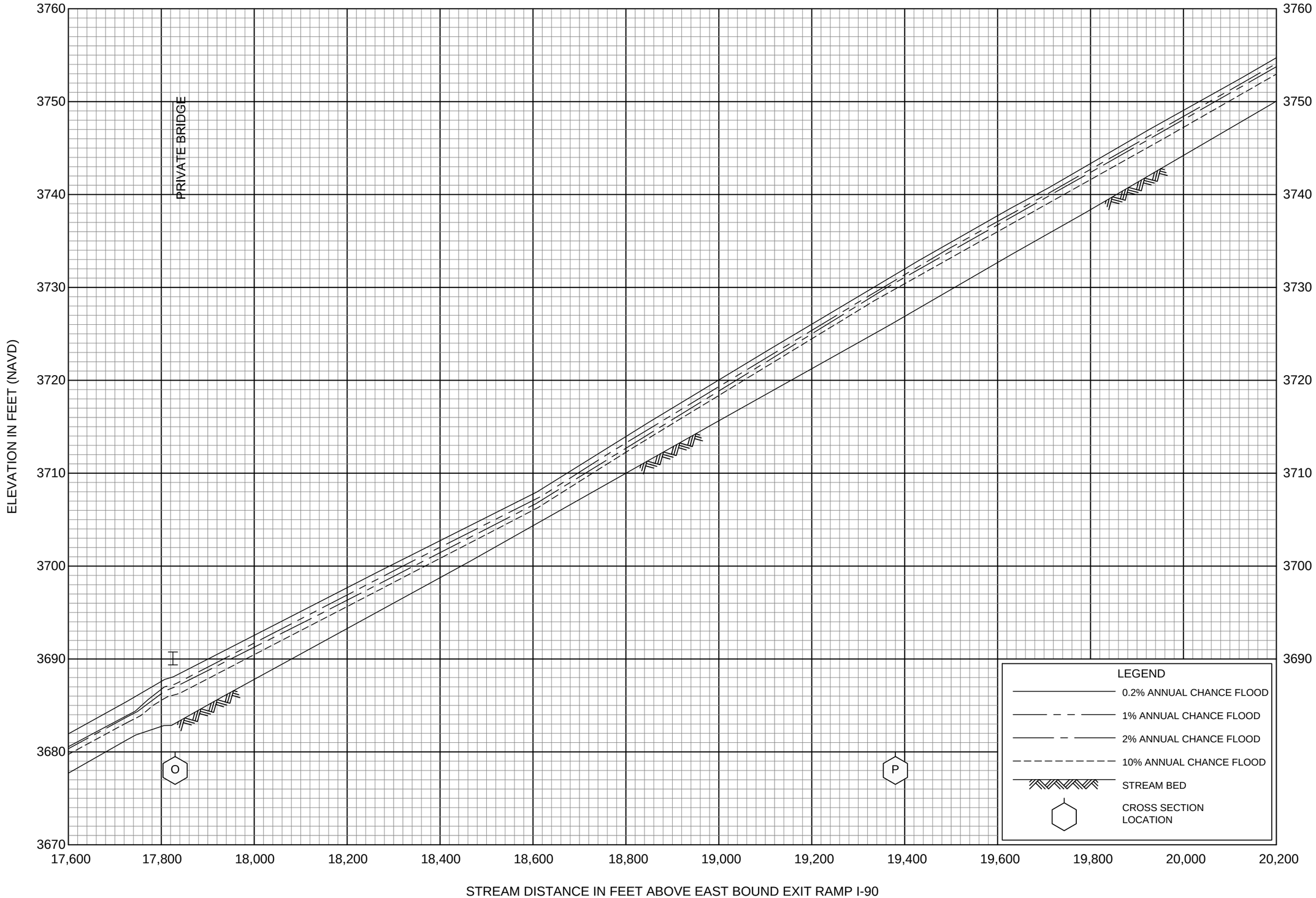

FLOOD PROFILES

GRANT CREEK

FEDERAL EMERGENCY MANAGEMENT AGENCY

MISSOULA COUNTY, MT

AND INCORPORATED AREAS

059P

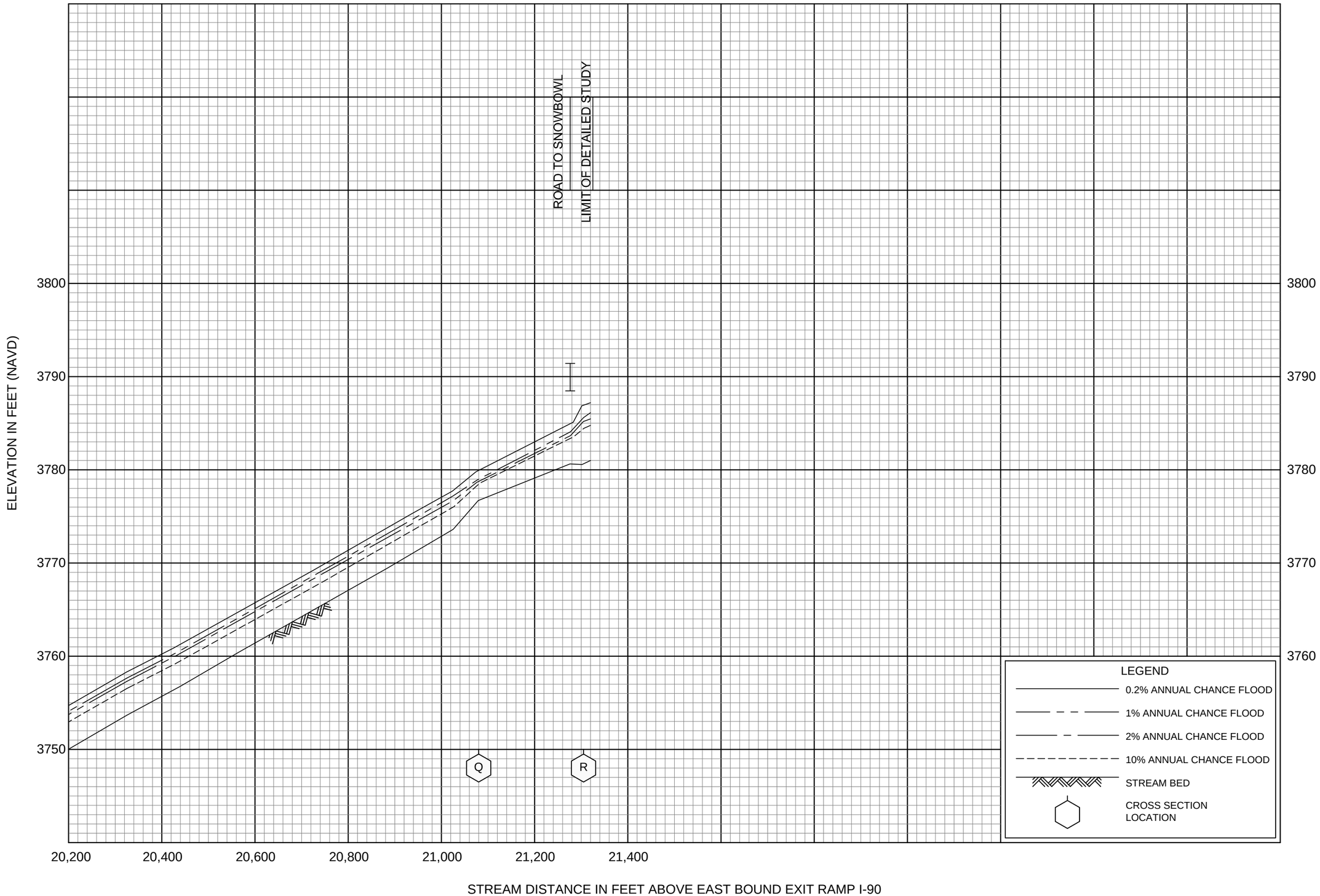

FLOOD PROFILES

GRANT CREEK

FEDERAL EMERGENCY MANAGEMENT AGENCY

MISSOULA COUNTY, MT

AND INCORPORATED AREAS

060P

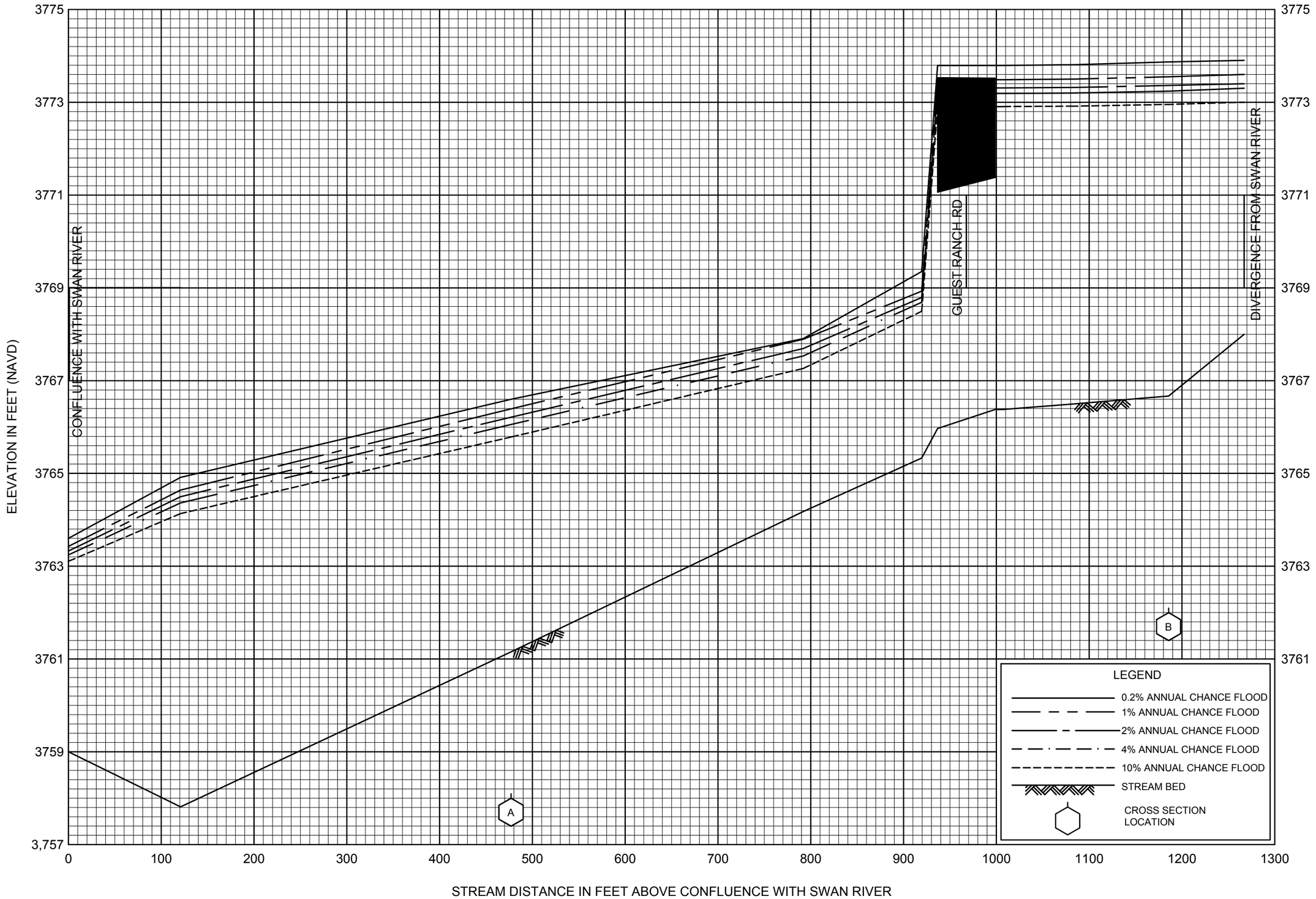

FLOOD PROFILES

GUEST R SPLIT

FEDERAL EMERGENCY MANAGEMENT AGENCY

MISSOULA COUNTY, MT

AND INCORPORATED COMMUNITIES

061P

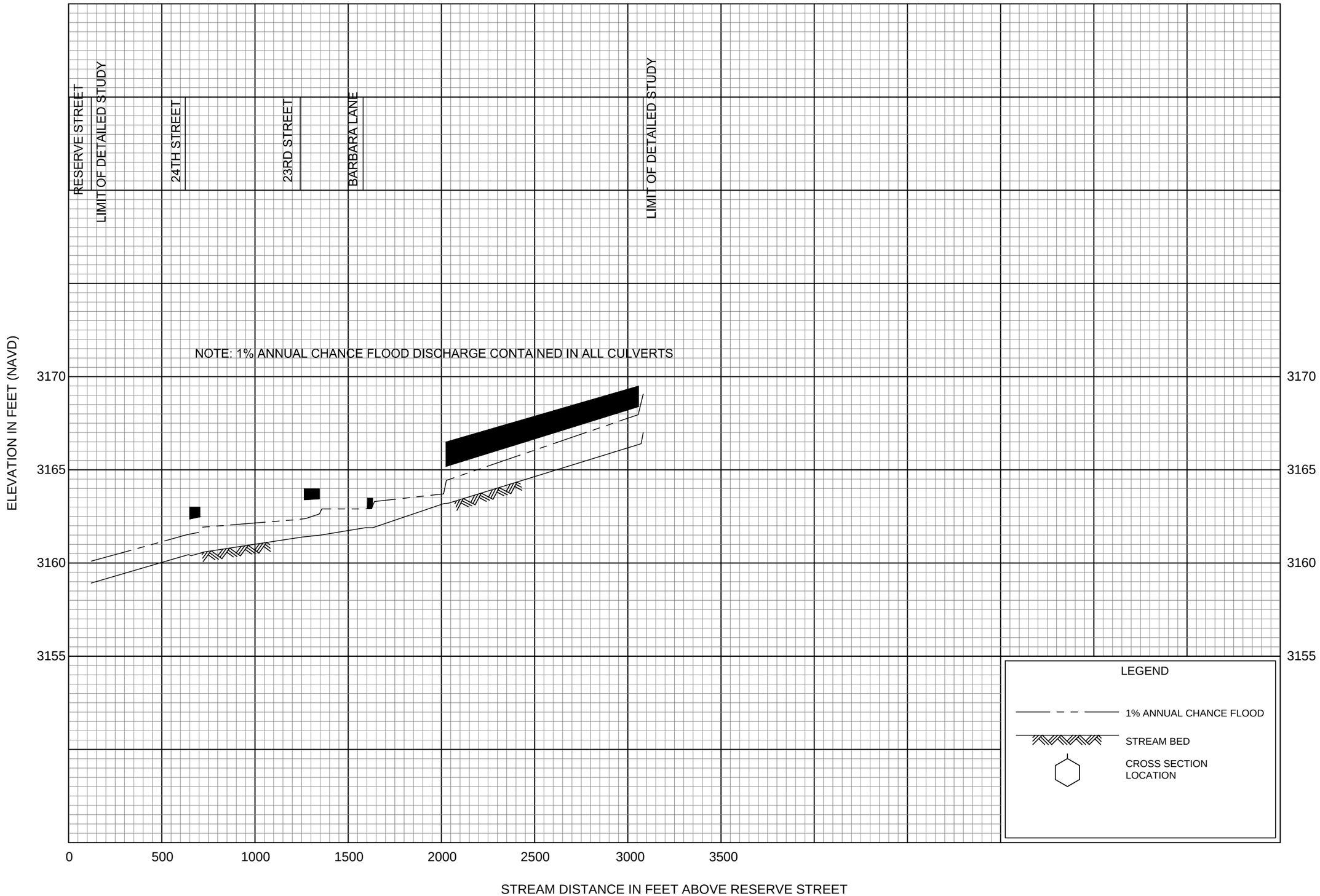

FLOOD PROFILES

HONEYSUCKLE DRAINAGE SWALE

FEDERAL EMERGENCY MANAGEMENT AGENCY

MISSOULA COUNTY, MT

AND INCORPORATED AREAS

062P

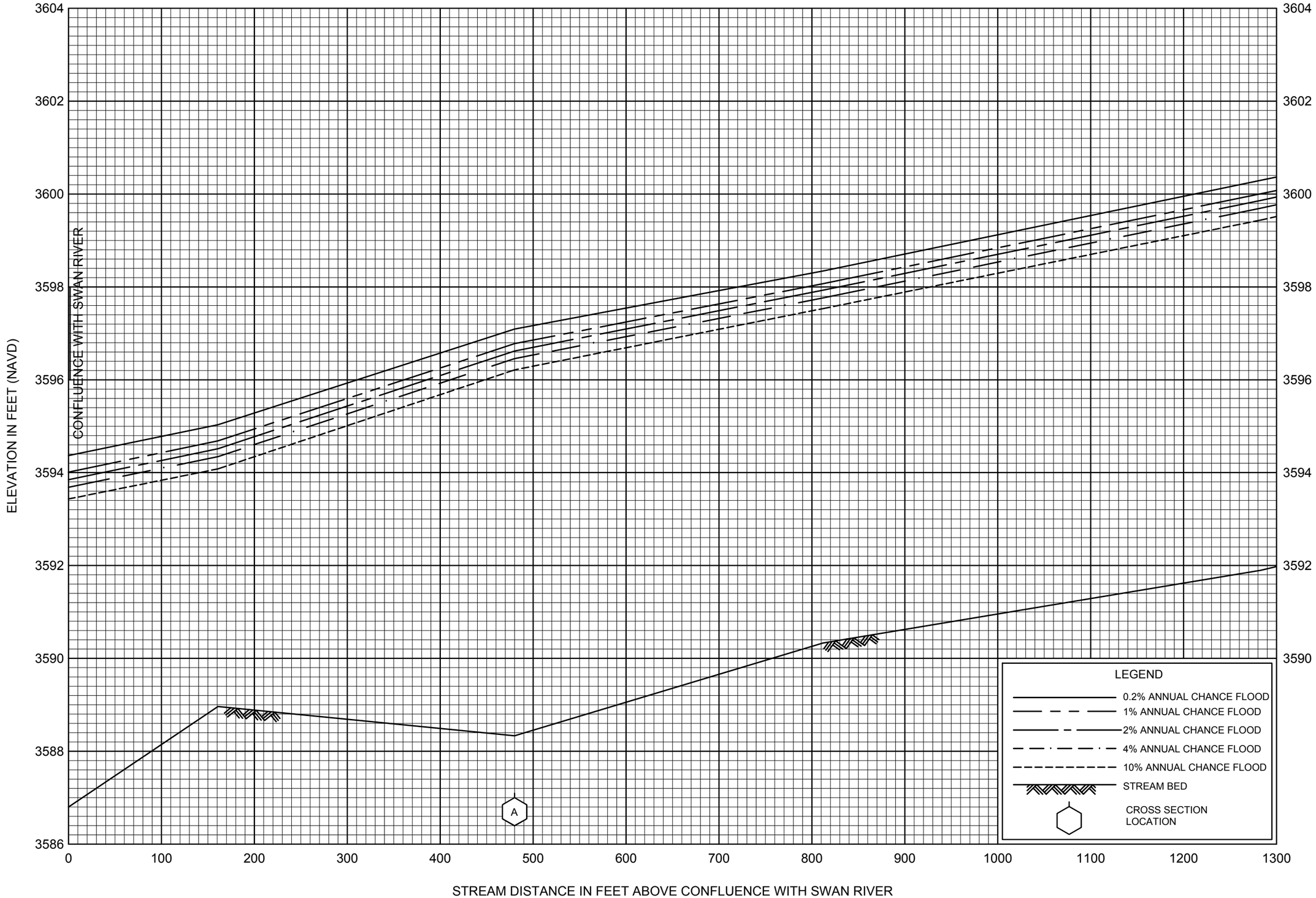

FLOOD PROFILES

KAUFFMAN SPLIT

FEDERAL EMERGENCY MANAGEMENT AGENCY

MISSOULA COUNTY, MT

AND INCORPORATED COMMUNITIES

063P

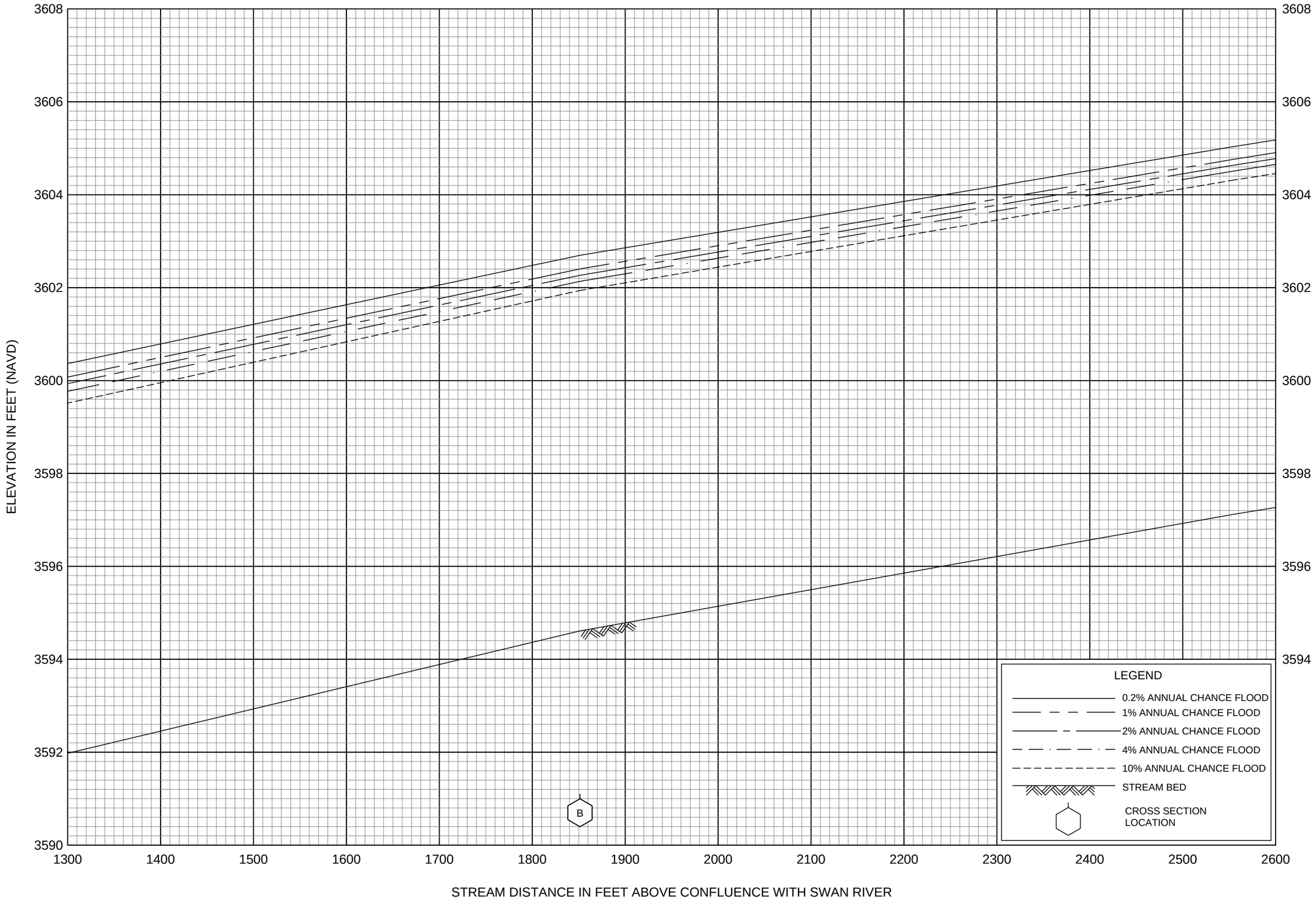

FLOOD PROFILES

KAUFFMAN SPLIT

FEDERAL EMERGENCY MANAGEMENT AGENCY

MISSOULA COUNTY, MT

AND INCORPORATED COMMUNITIES

064P

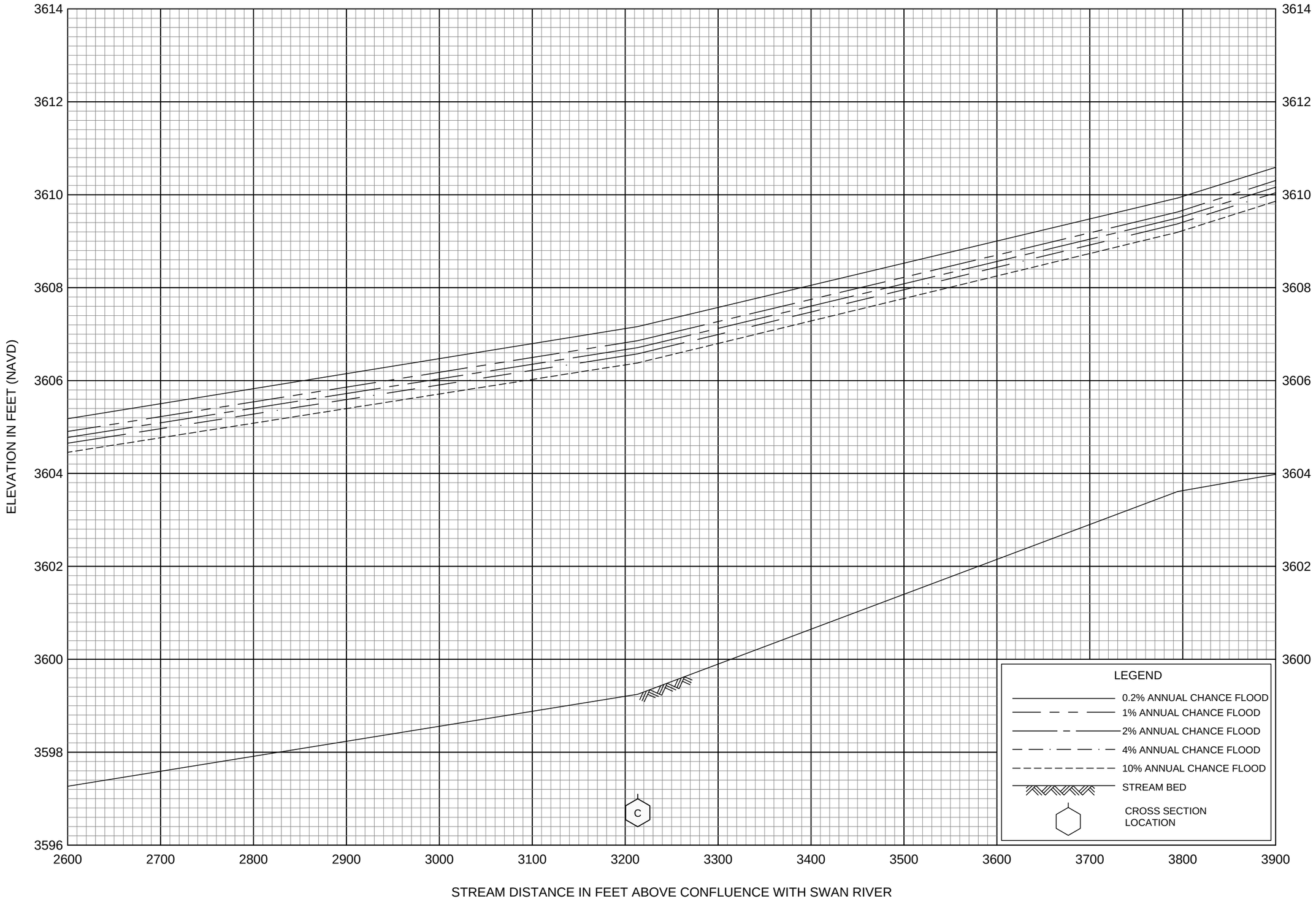

FLOOD PROFILES

KAUFFMAN SPLIT

FEDERAL EMERGENCY MANAGEMENT AGENCY

MISSOULA COUNTY, MT

AND INCORPORATED COMMUNITIES

065P

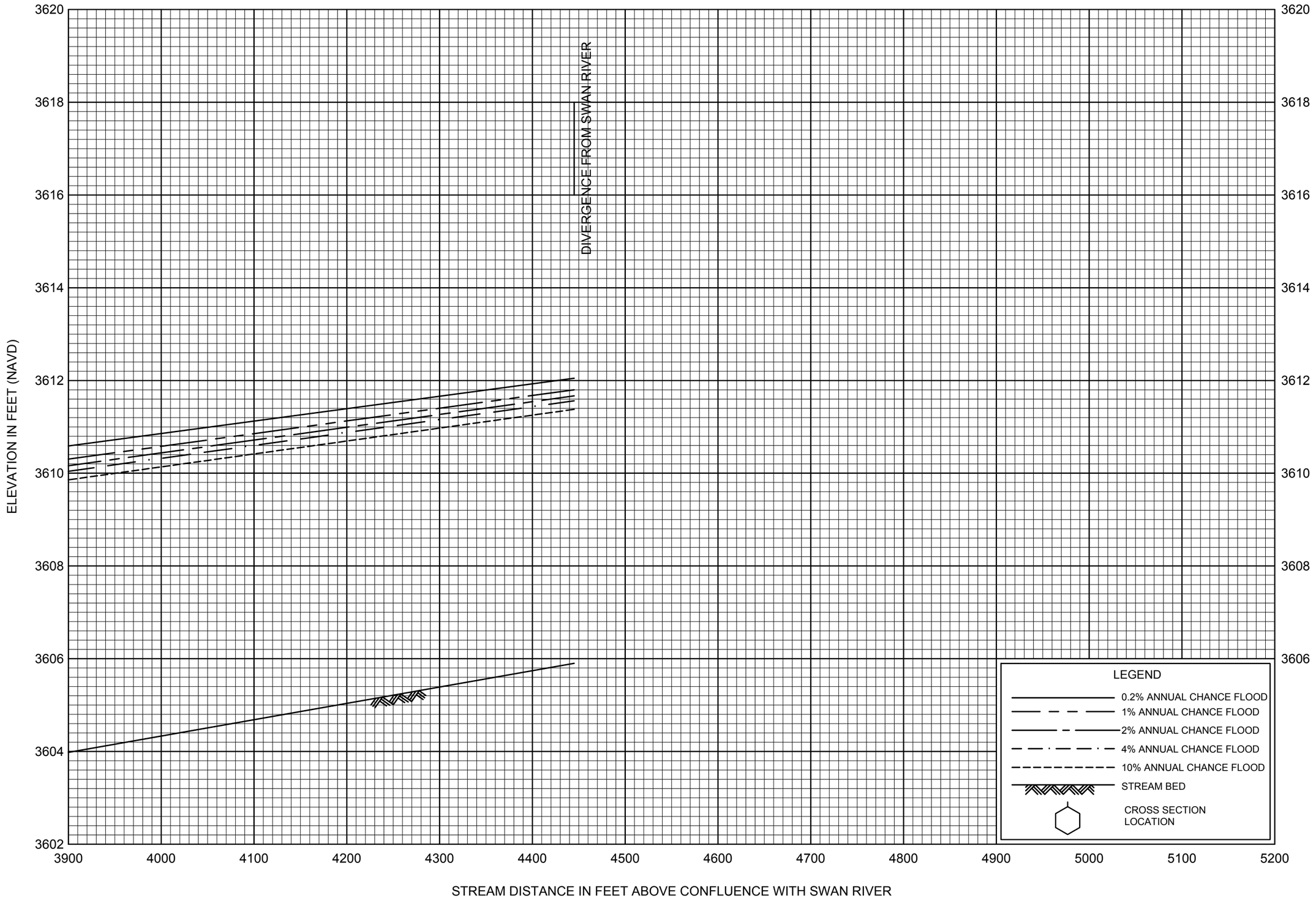

FLOOD PROFILES

KAUFFMAN SPLIT

FEDERAL EMERGENCY MANAGEMENT AGENCY

MISSOULA COUNTY, MT

AND INCORPORATED COMMUNITIES

066P

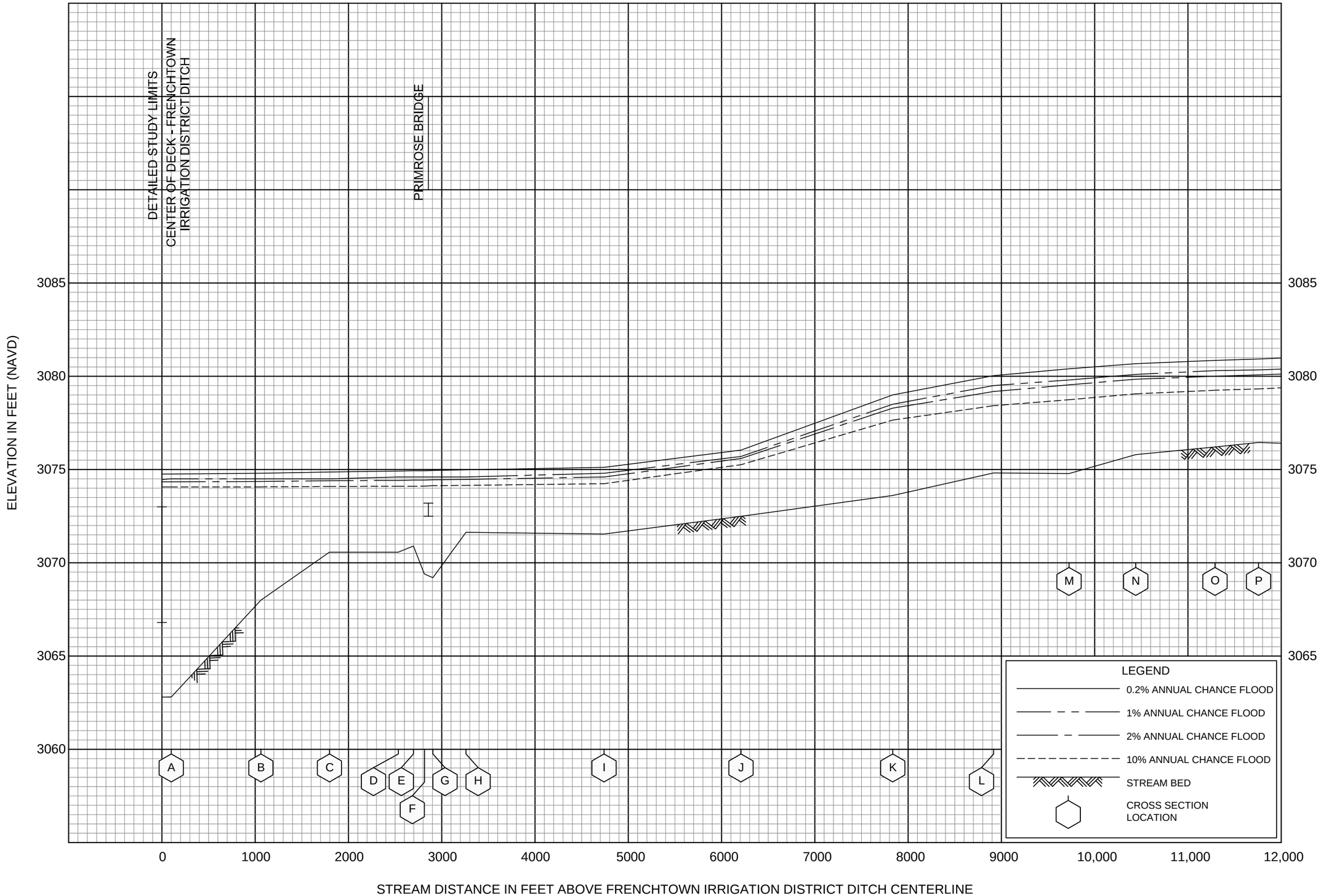

FLOOD PROFILES

LA VALLE CREEK

FEDERAL EMERGENCY MANAGEMENT AGENCY

MISSOULA COUNTY, MT

AND INCORPORATED AREAS

067P

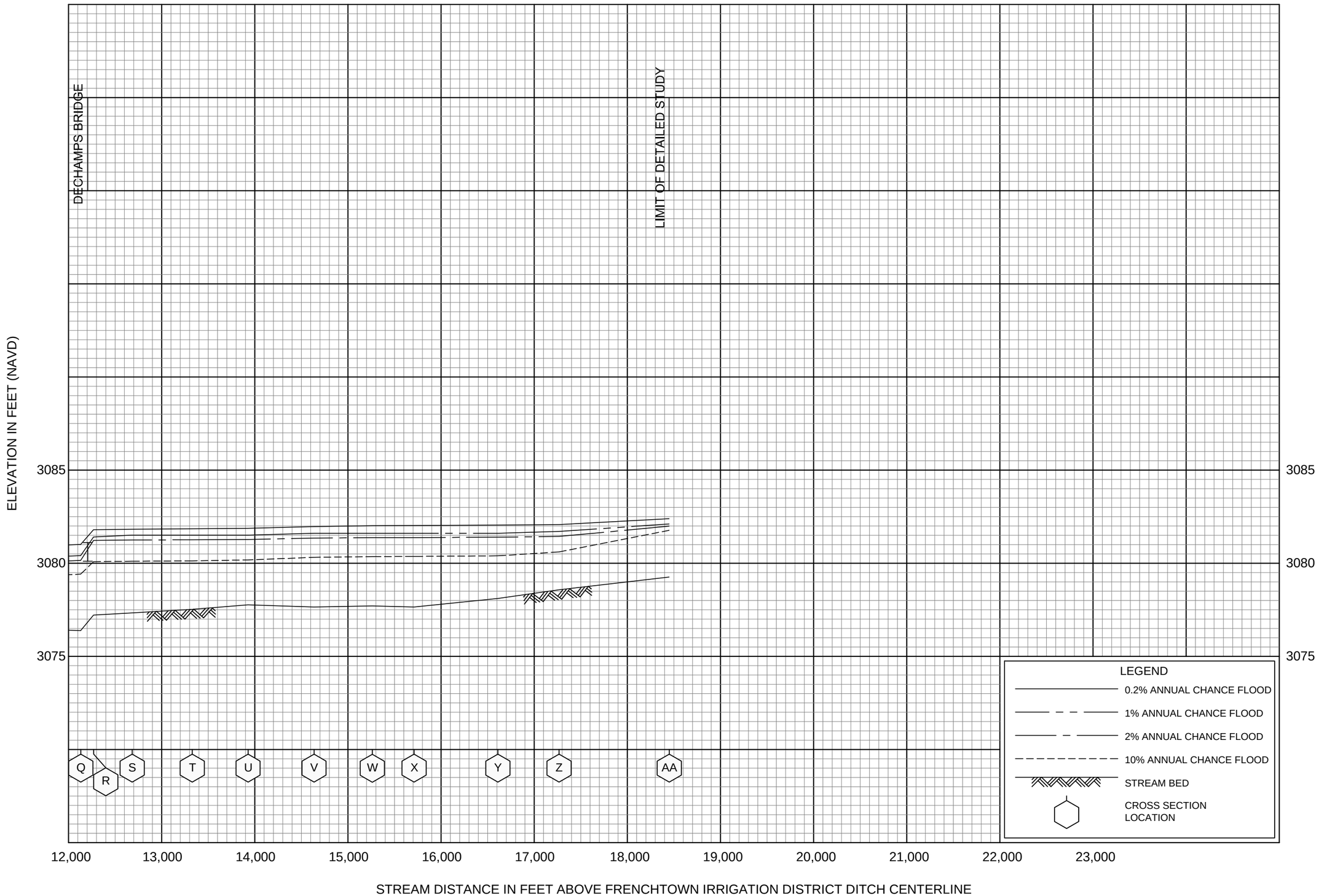

FLOOD PROFILES

LA VALLE CREEK

FEDERAL EMERGENCY MANAGEMENT AGENCY

MISSOULA COUNTY, MT

AND INCORPORATED AREAS

068P

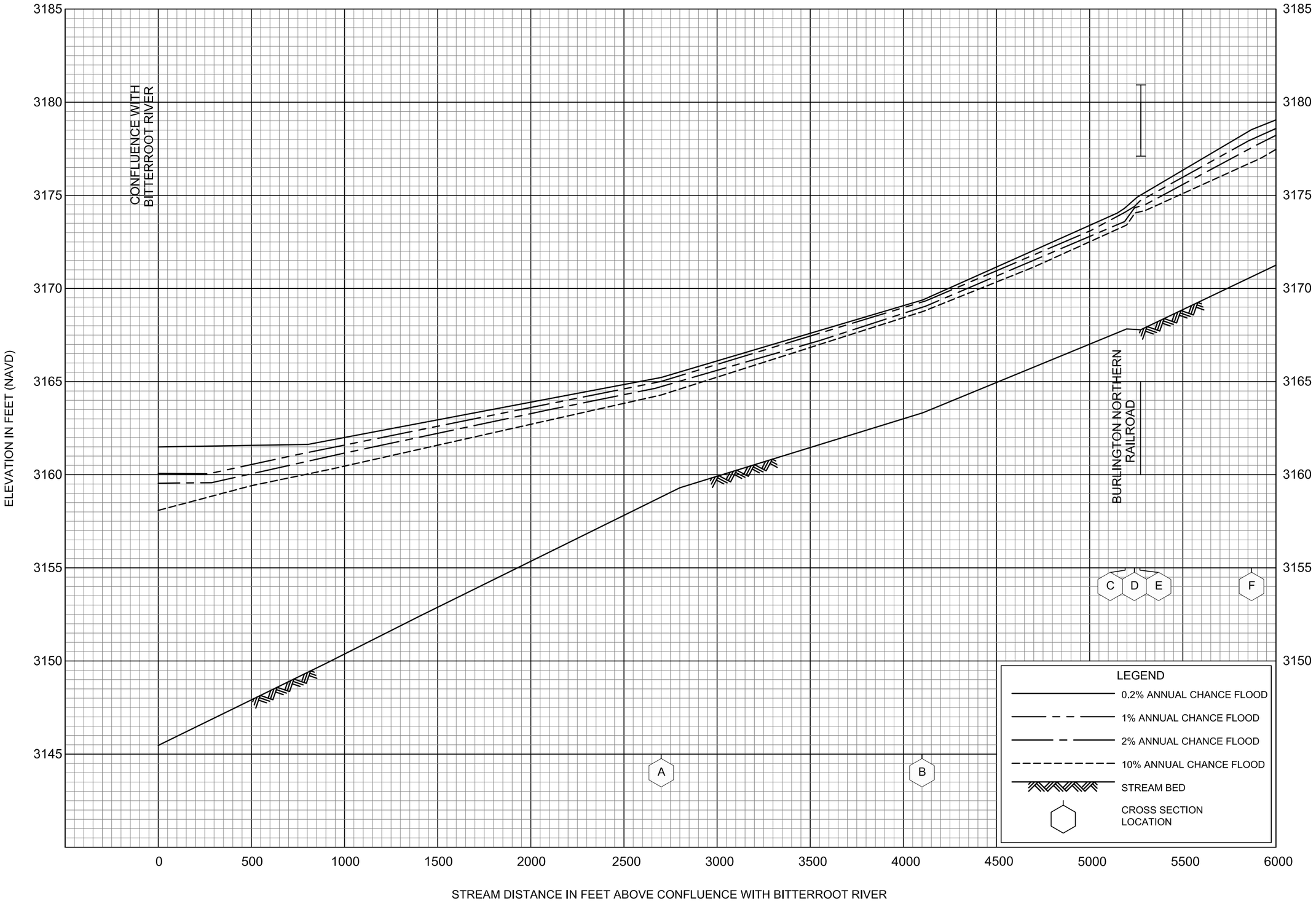

FLOOD PROFILES

LOLO CREEK

FEDERAL EMERGENCY MANAGEMENT AGENCY

MISSOULA COUNTY, MT

AND INCORPORATED AREAS

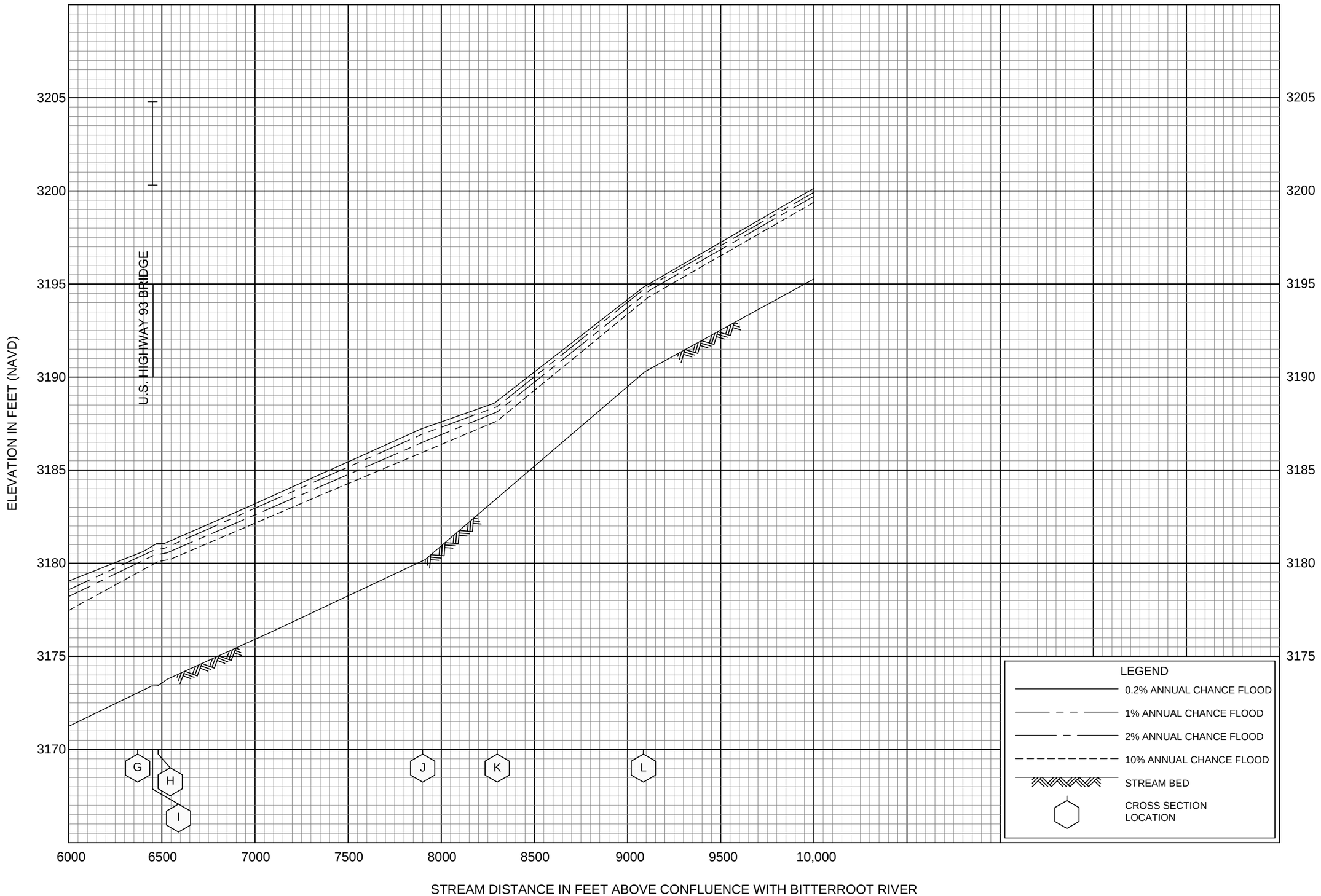

FLOOD PROFILES

LOLO CREEK

FEDERAL EMERGENCY MANAGEMENT AGENCY

MISSOULA COUNTY, MT

AND INCORPORATED AREAS

070P

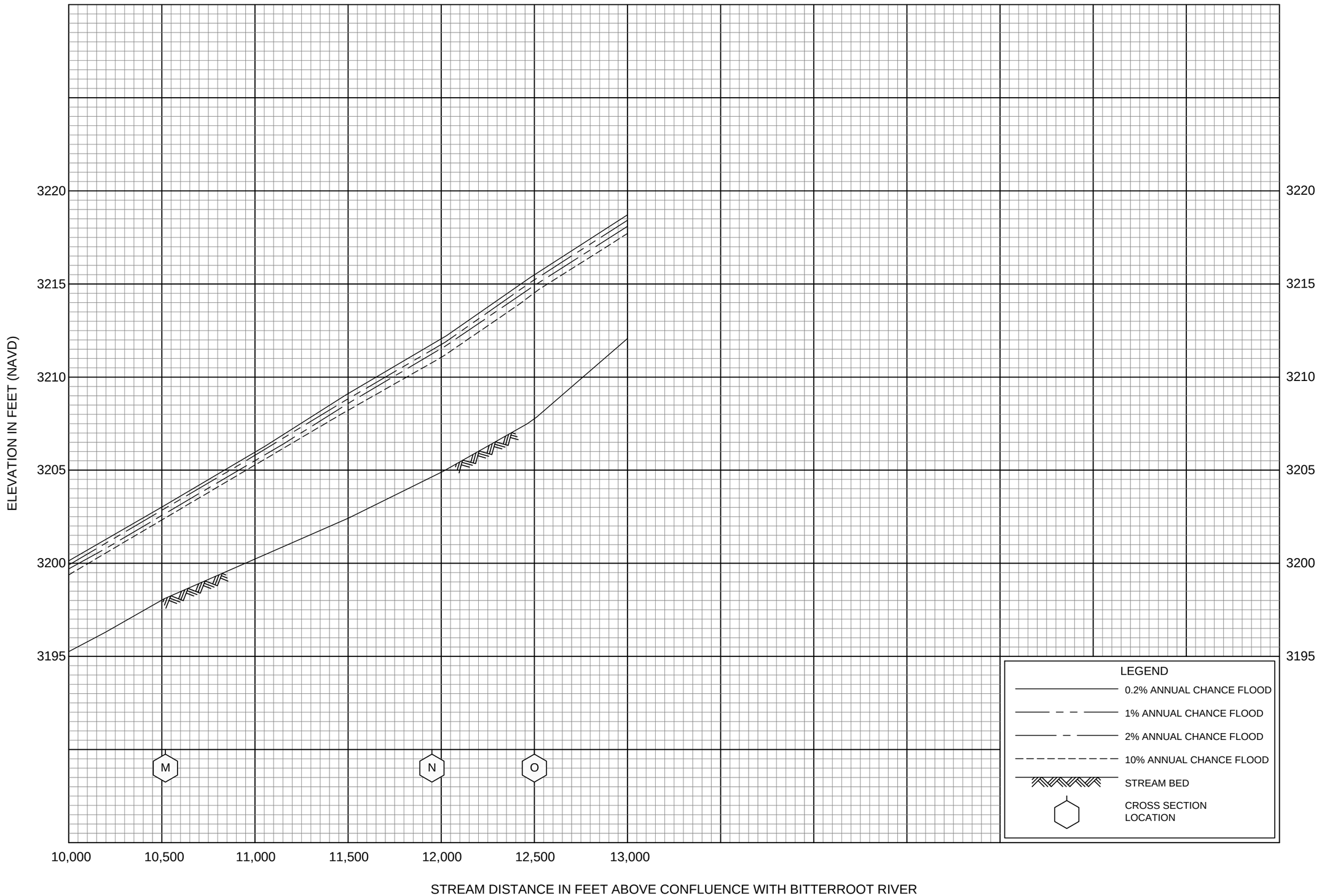

FLOOD PROFILES

LOLO CREEK

FEDERAL EMERGENCY MANAGEMENT AGENCY

MISSOULA COUNTY, MT

AND INCORPORATED AREAS

071P

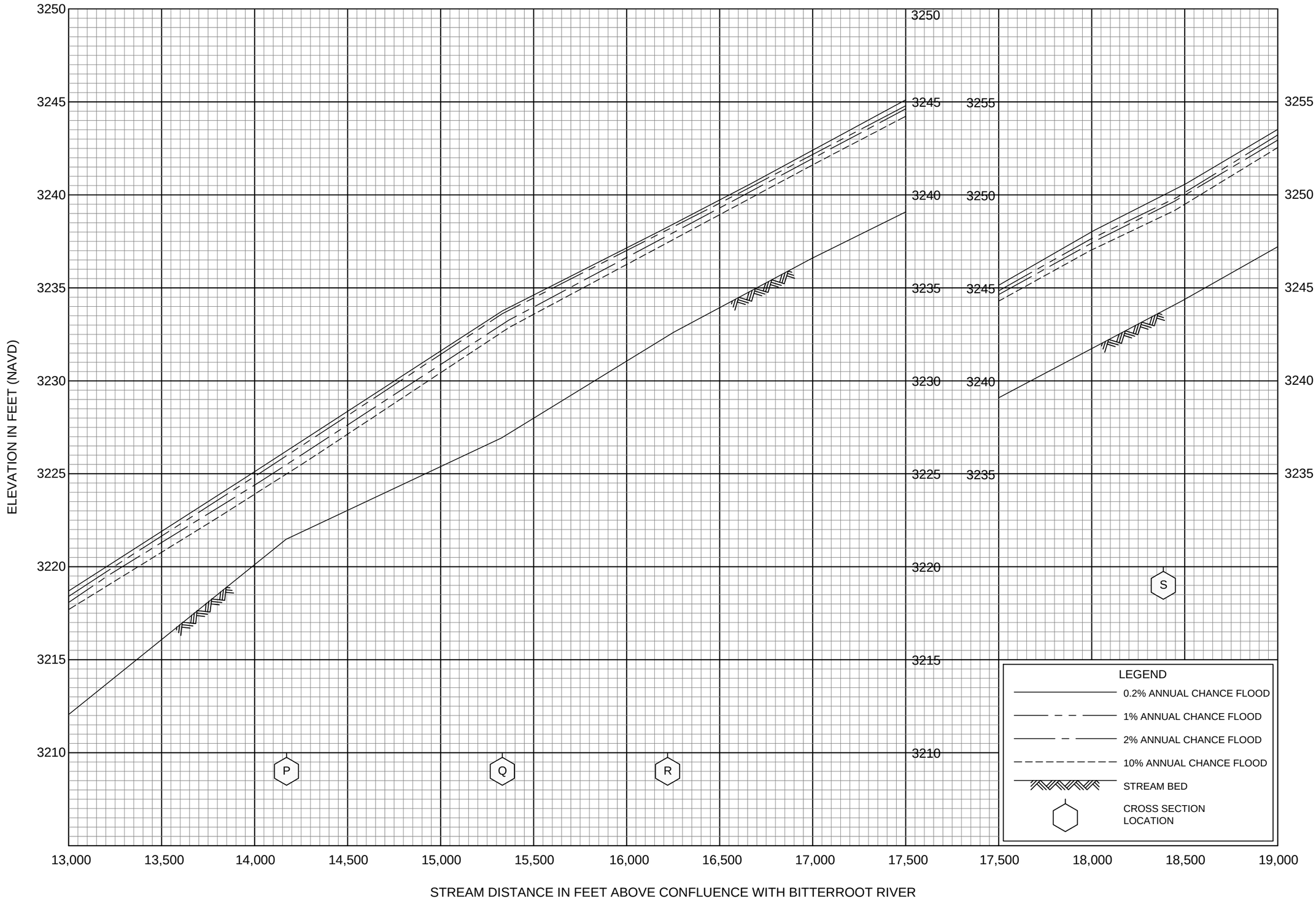

FLOOD PROFILES

LOLO CREEK

FEDERAL EMERGENCY MANAGEMENT AGENCY

MISSOULA COUNTY, MT

AND INCORPORATED AREAS

072P

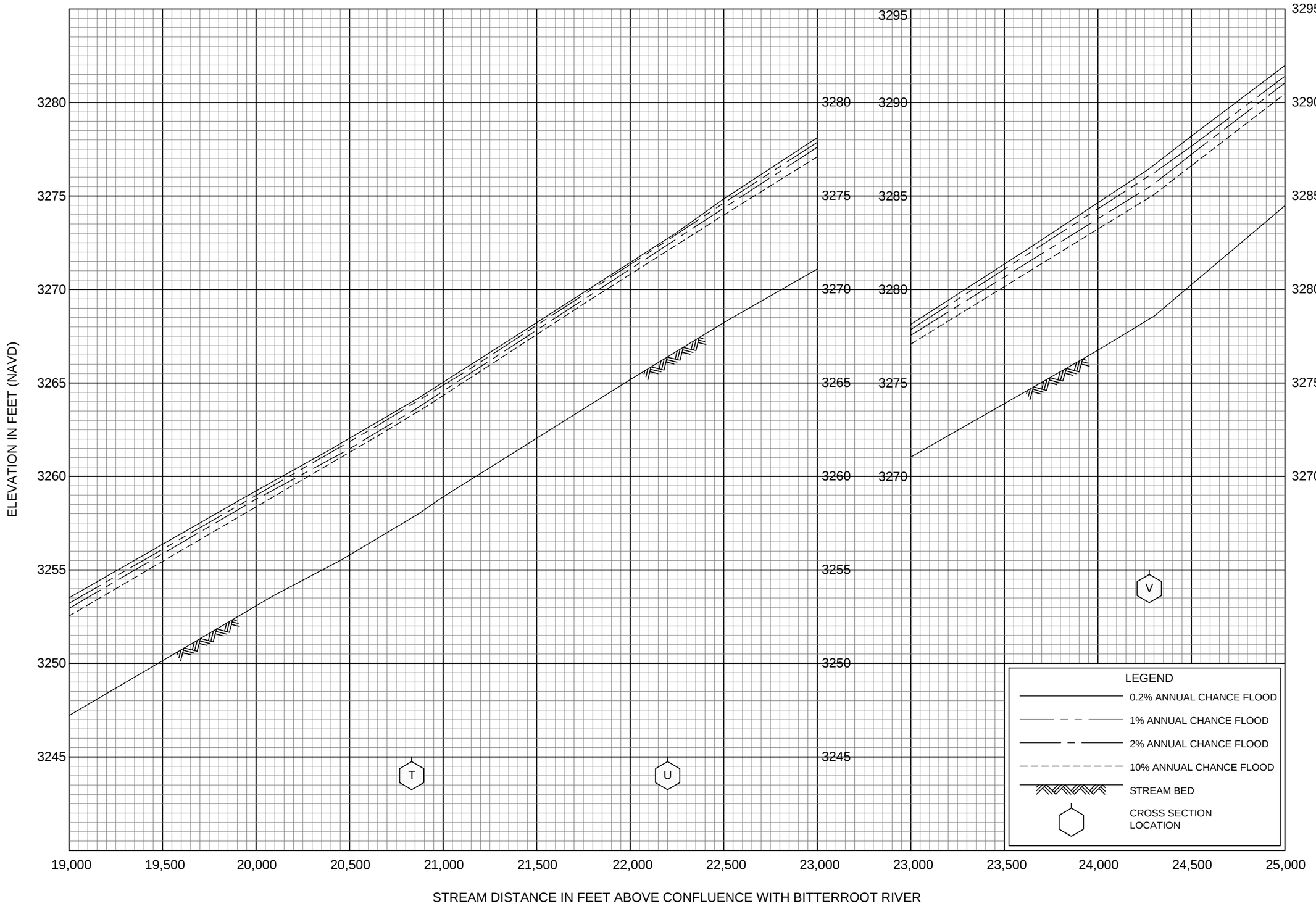

FLOOD PROFILES

LOLO CREEK

FEDERAL EMERGENCY MANAGEMENT AGENCY

MISSOULA COUNTY, MT

AND INCORPORATED AREAS

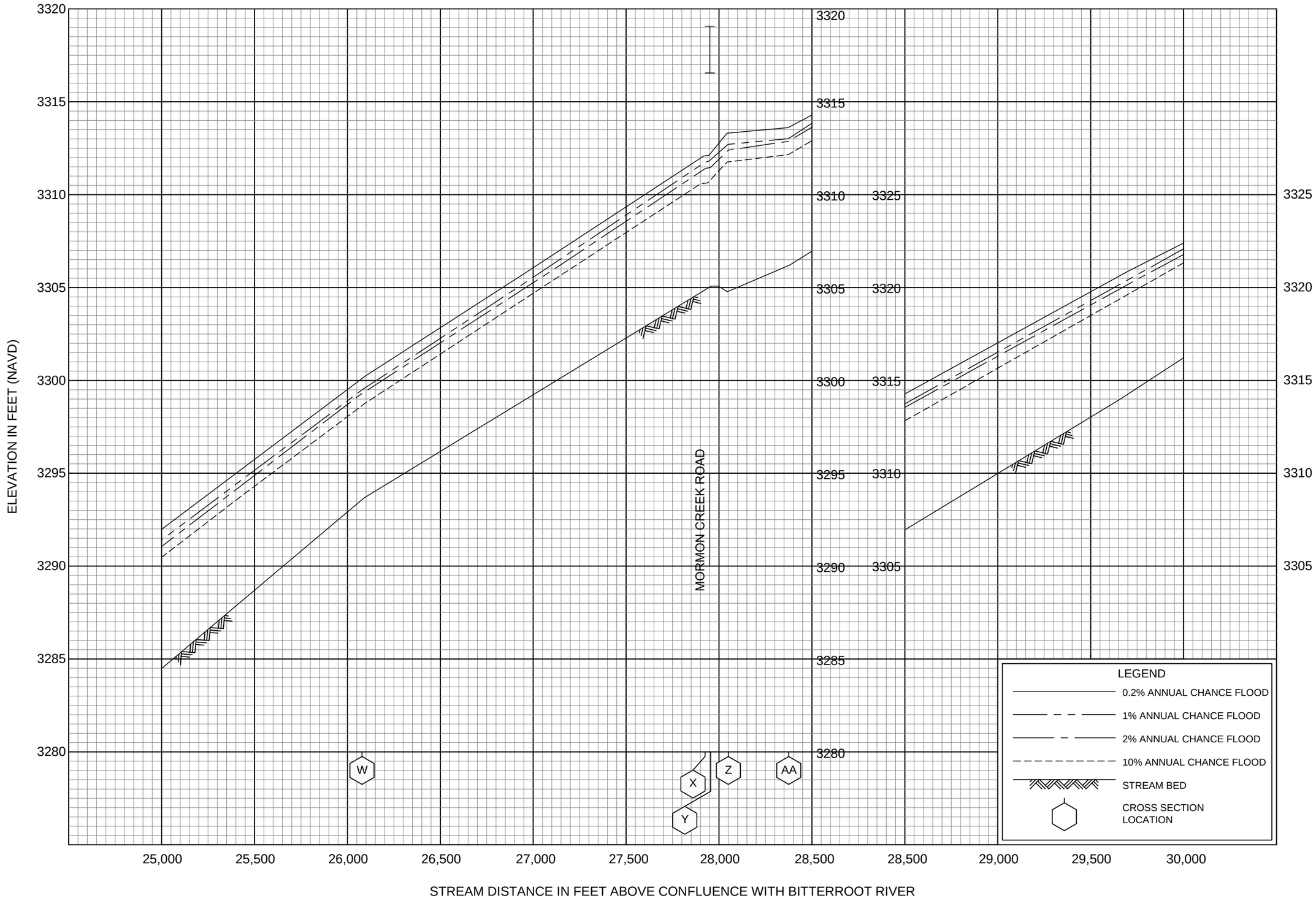

FLOOD PROFILES

LOLO CREEK

FEDERAL EMERGENCY MANAGEMENT AGENCY

MISSOULA COUNTY, MT

AND INCORPORATED AREAS

074P

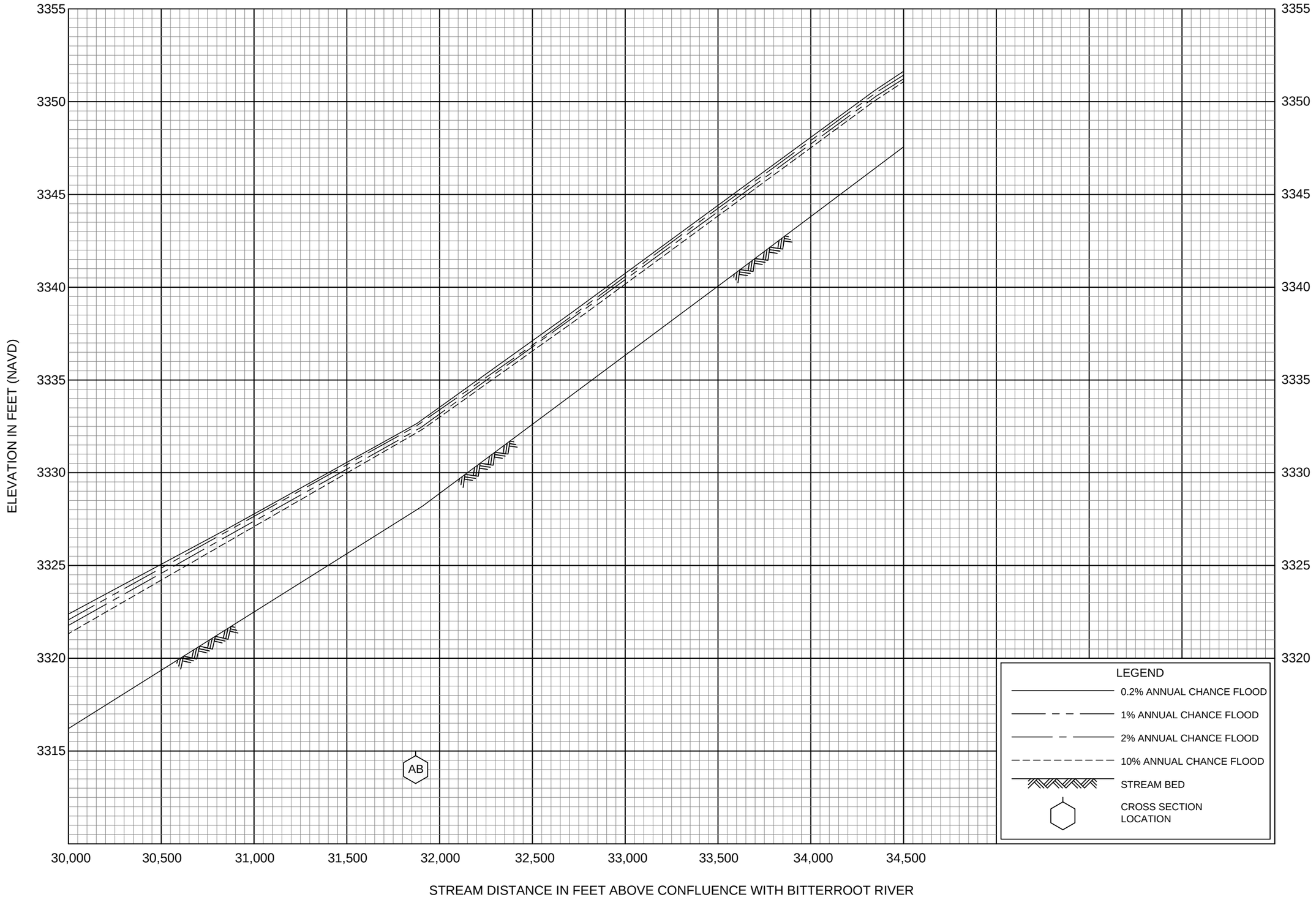

FLOOD PROFILES

LOLO CREEK

FEDERAL EMERGENCY MANAGEMENT AGENCY

MISSOULA COUNTY, MT

AND INCORPORATED AREAS

075P

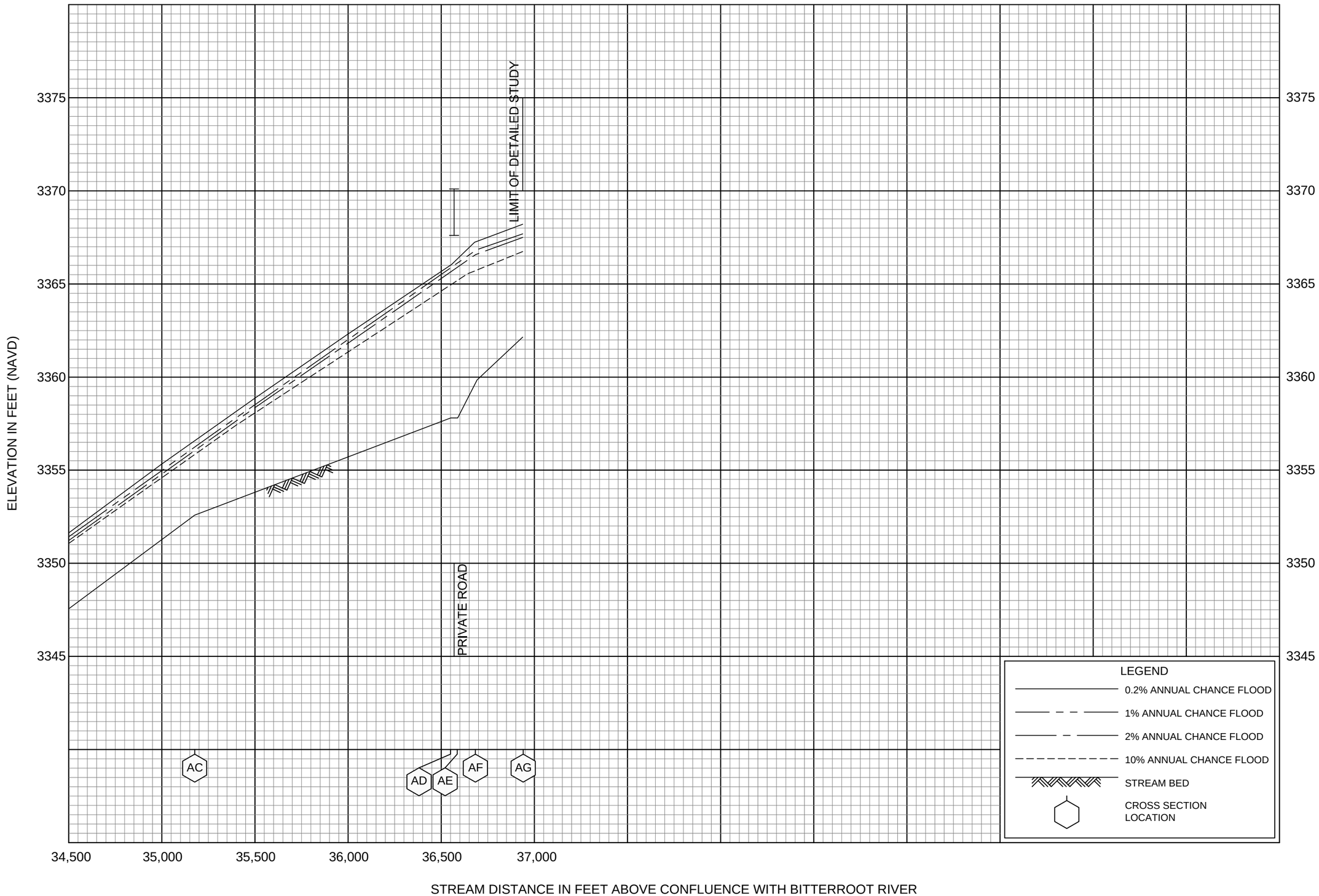

FLOOD PROFILES

LOLO CREEK

FEDERAL EMERGENCY MANAGEMENT AGENCY

MISSOULA COUNTY, MT

AND INCORPORATED AREAS

076P

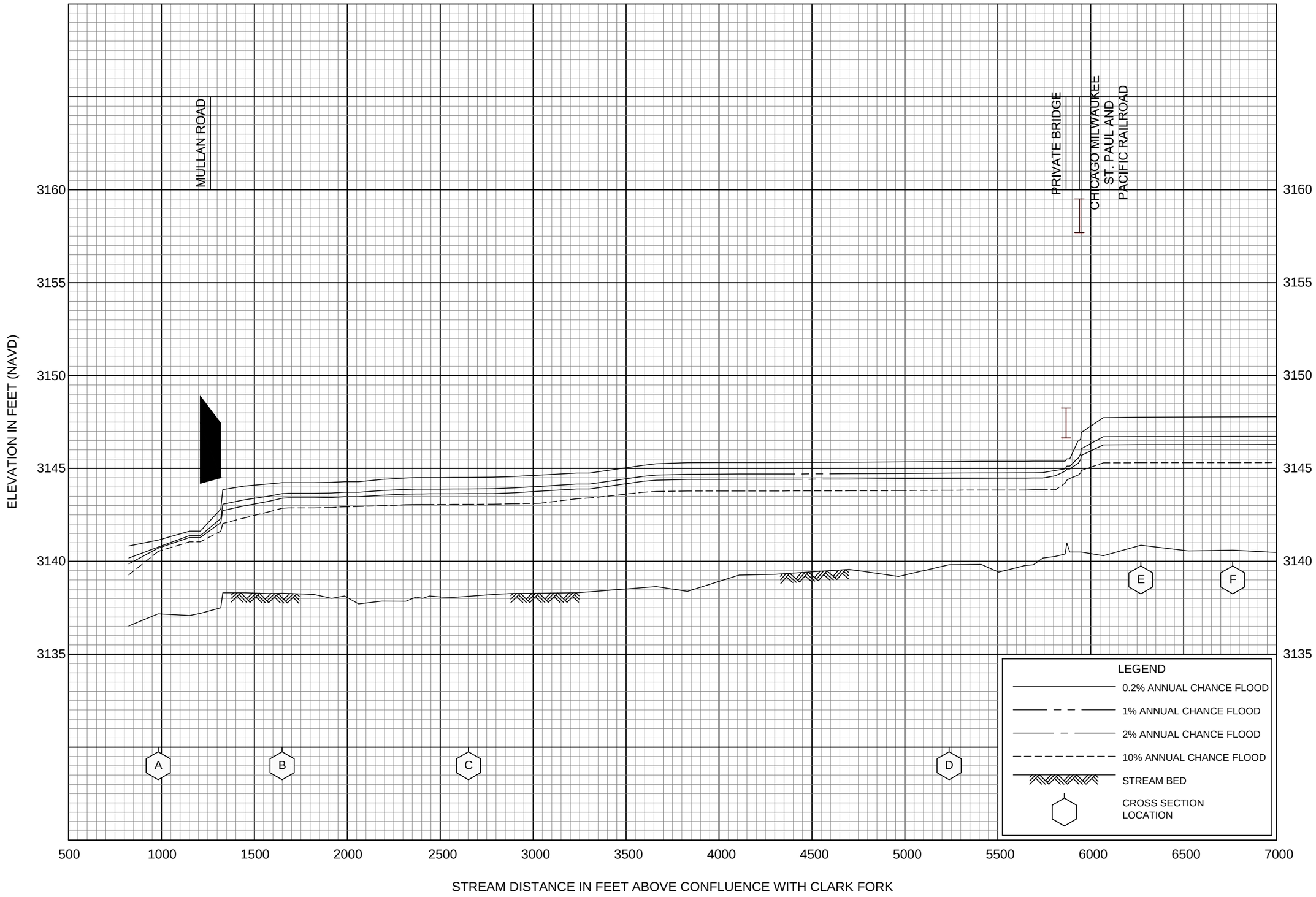

FLOOD PROFILES

LOWER GRANT CREEK

FEDERAL EMERGENCY MANAGEMENT AGENCY

MISSOULA COUNTY, MT

AND INCORPORATED AREAS

077P

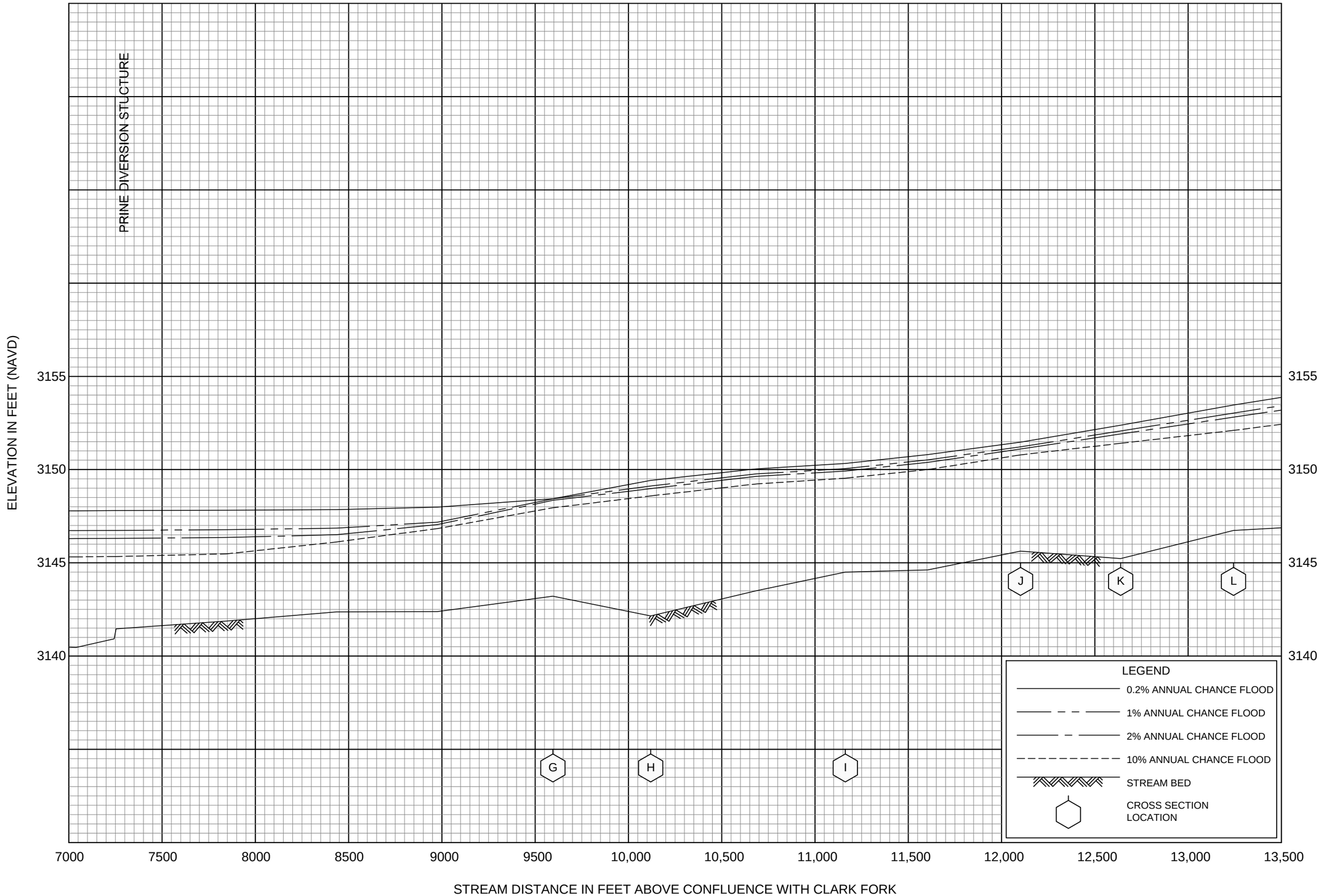

FLOOD PROFILES

LOWER GRANT CREEK

FEDERAL EMERGENCY MANAGEMENT AGENCY

MISSOULA COUNTY, MT

AND INCORPORATED AREAS

078P

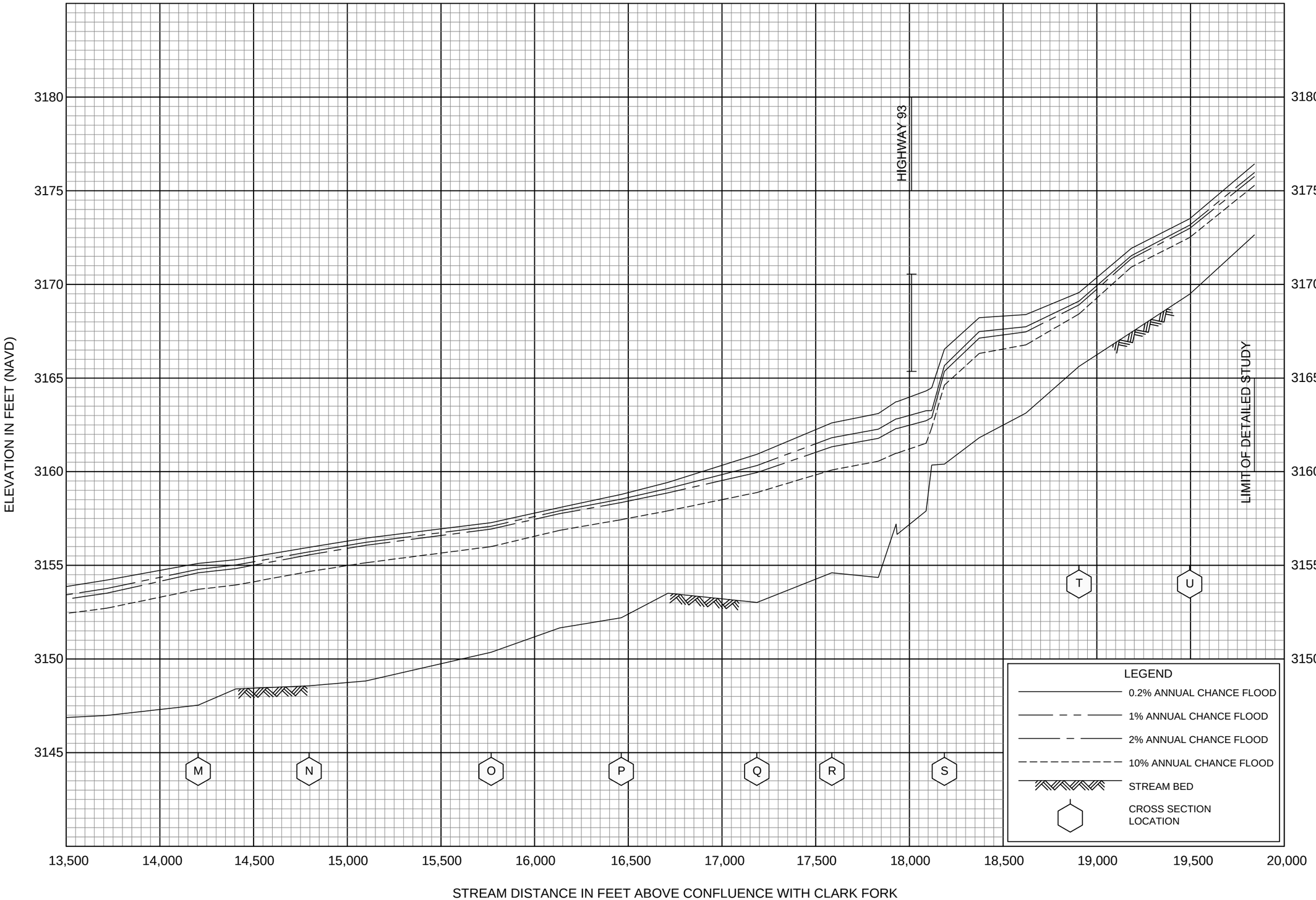

FLOOD PROFILES

LOWER GRANT CREEK

FEDERAL EMERGENCY MANAGEMENT AGENCY

MISSOULA COUNTY, MT

AND INCORPORATED AREAS

079P

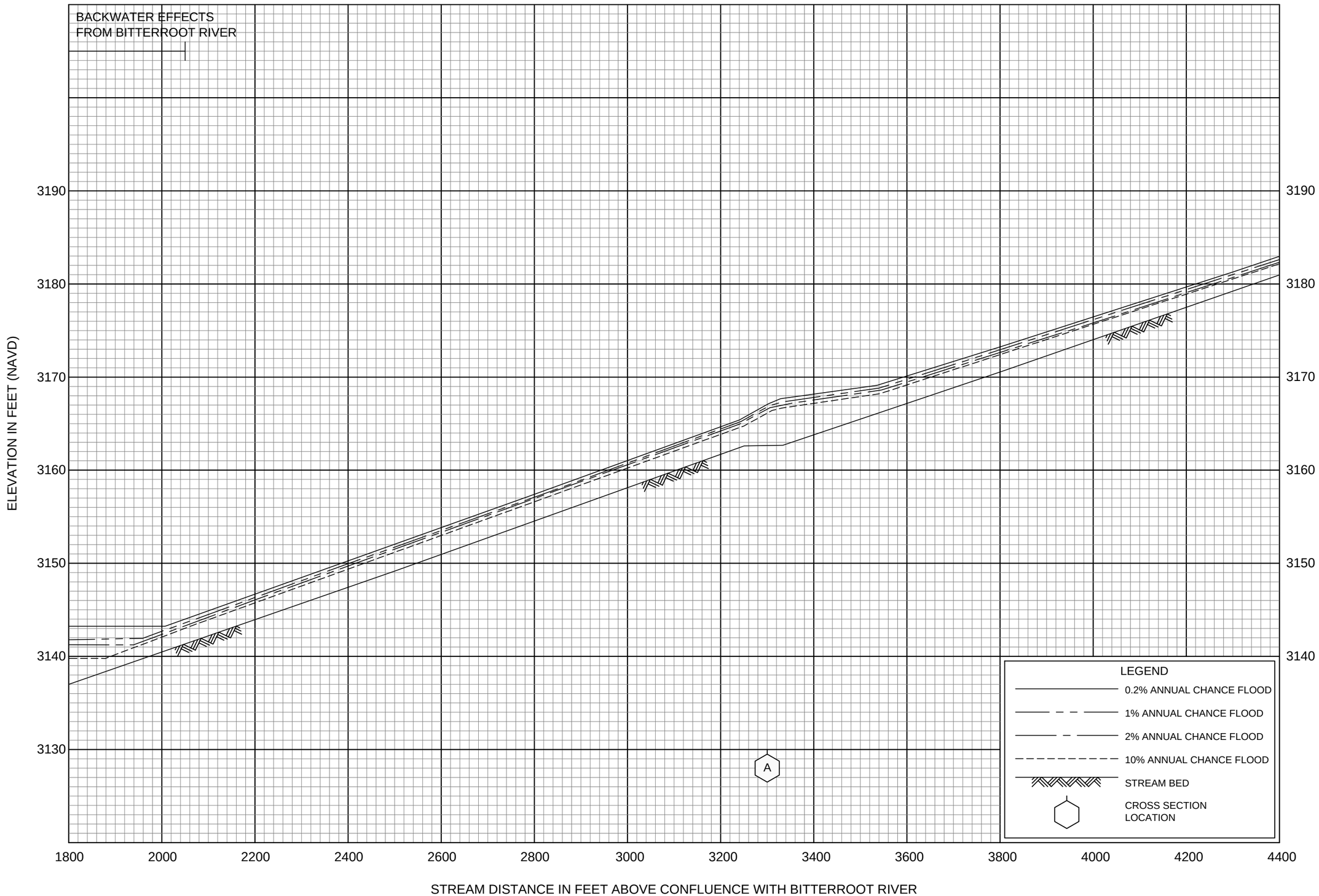

FLOOD PROFILES

MILLER CREEK

FEDERAL EMERGENCY MANAGEMENT AGENCY

MISSOULA COUNTY, MT

AND INCORPORATED AREAS

080P

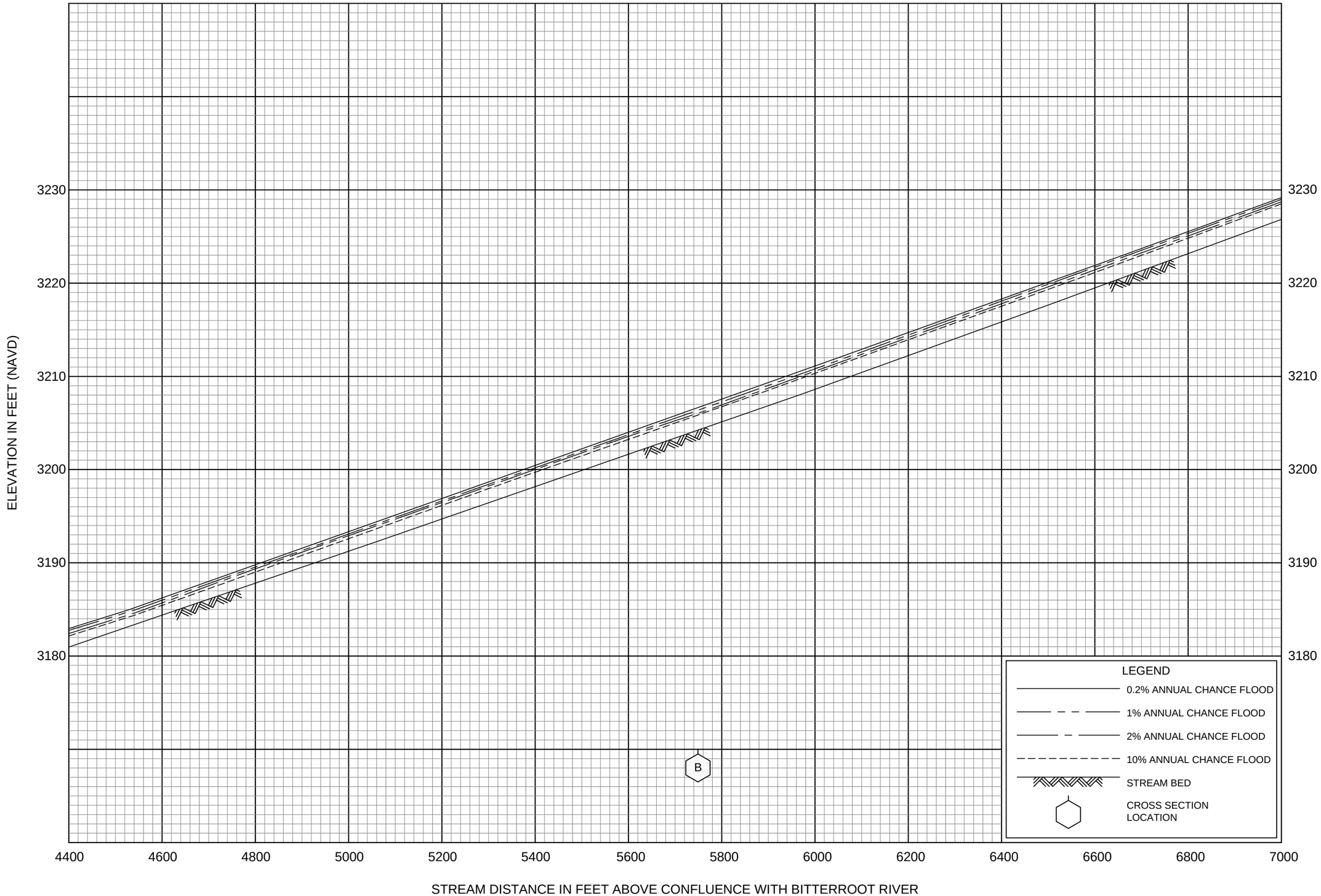

FLOOD PROFILES

MILLER CREEK

FEDERAL EMERGENCY MANAGEMENT AGENCY

MISSOULA COUNTY, MT

AND INCORPORATED AREAS

081P

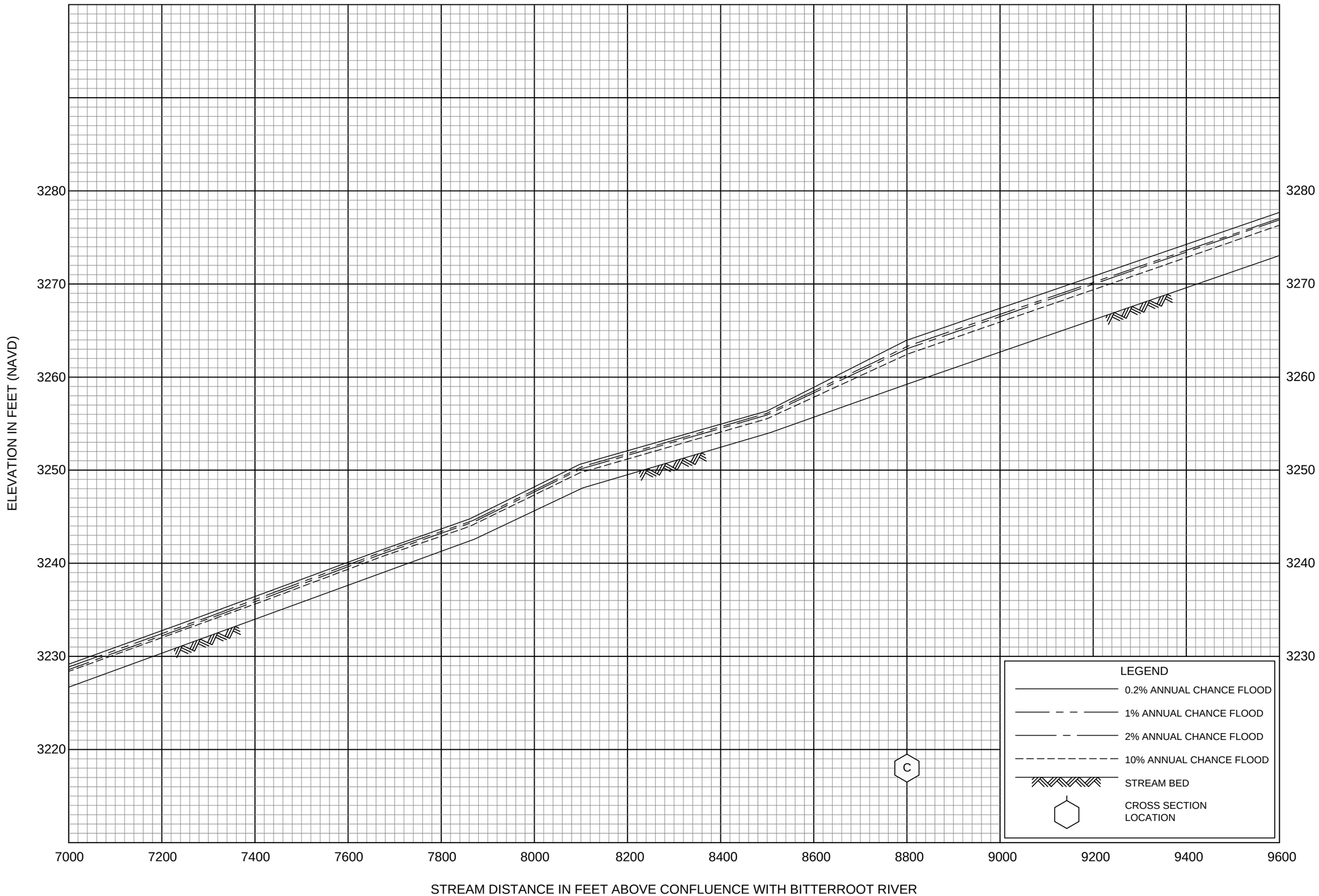

FLOOD PROFILES

MILLER CREEK

FEDERAL EMERGENCY MANAGEMENT AGENCY

MISSOULA COUNTY, MT

AND INCORPORATED AREAS

082P

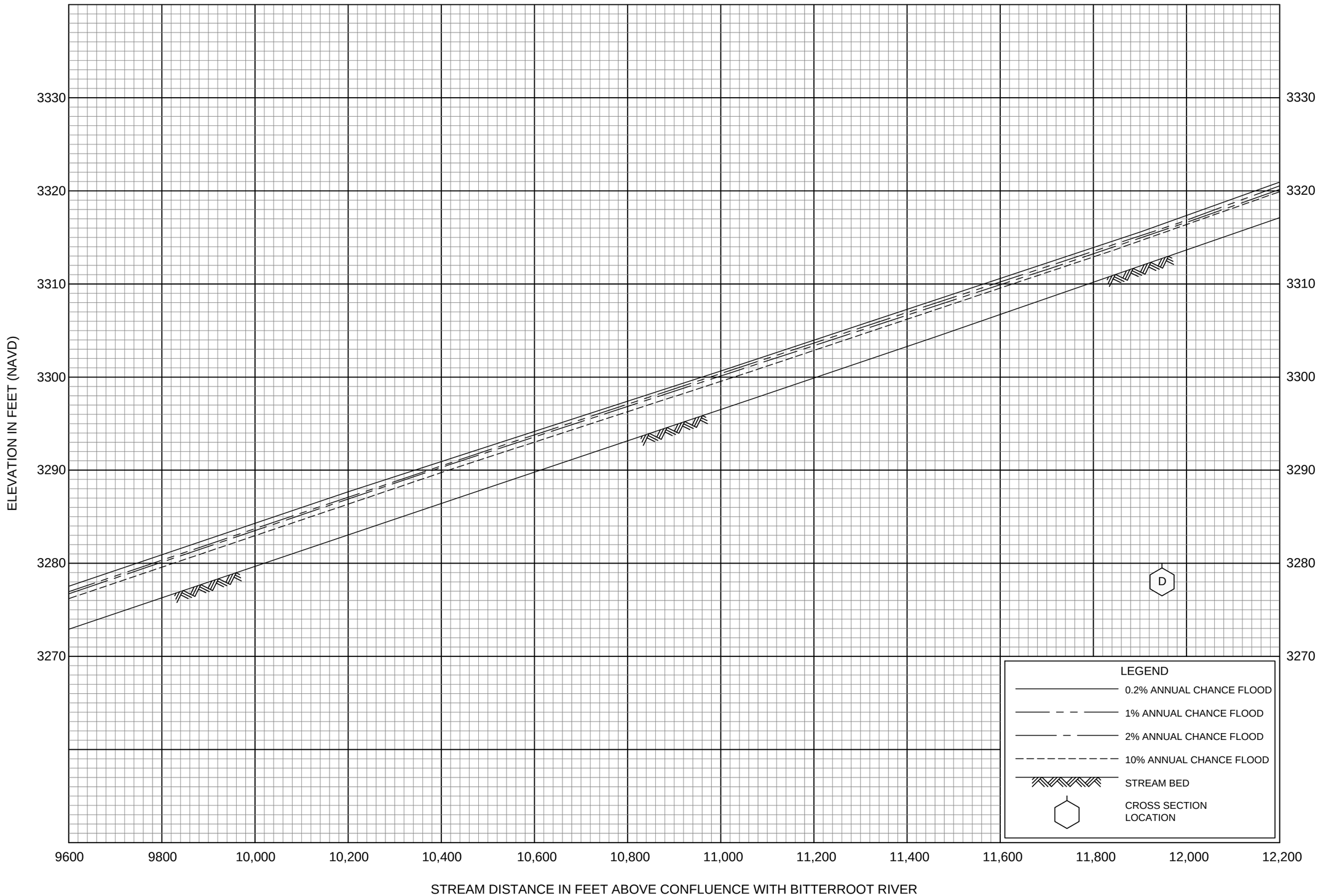

FLOOD PROFILES

MILLER CREEK

FEDERAL EMERGENCY MANAGEMENT AGENCY

MISSOULA COUNTY, MT

AND INCORPORATED AREAS

083P

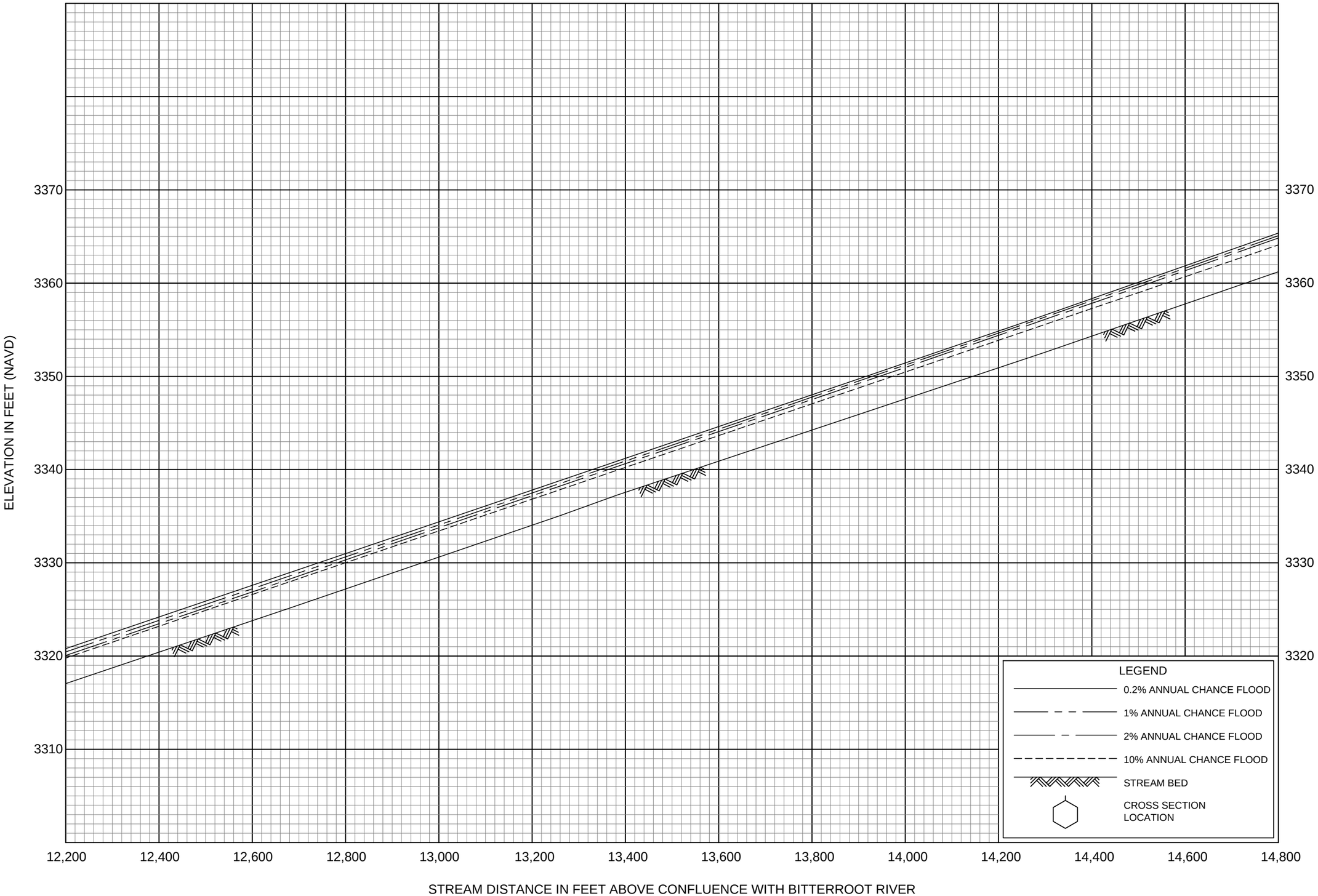

FLOOD PROFILES

MILLER CREEK

FEDERAL EMERGENCY MANAGEMENT AGENCY

MISSOULA COUNTY, MT

AND INCORPORATED AREAS

084P

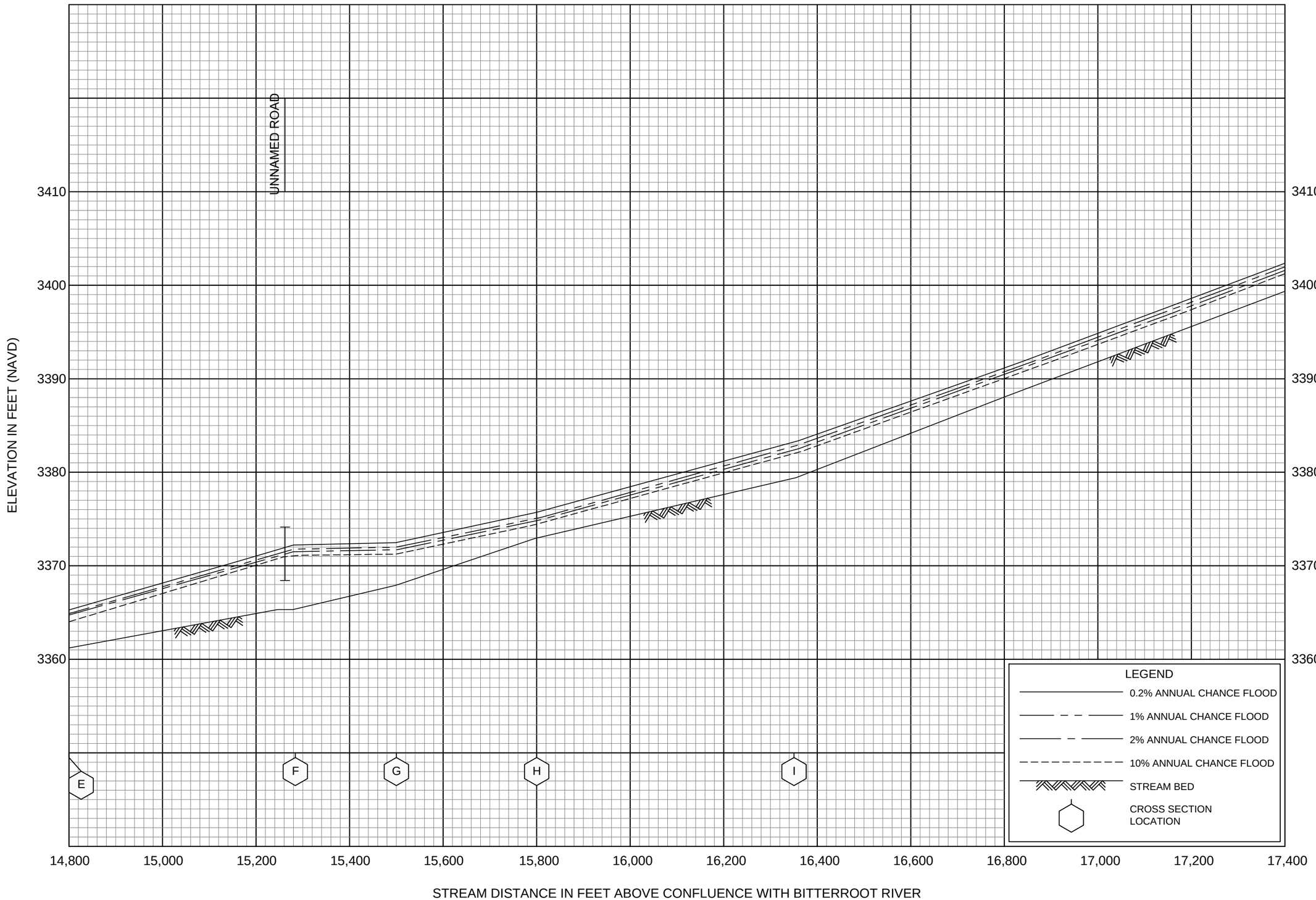

FLOOD PROFILES

MILLER CREEK

FEDERAL EMERGENCY MANAGEMENT AGENCY

MISSOULA COUNTY, MT

AND INCORPORATED AREAS

085P

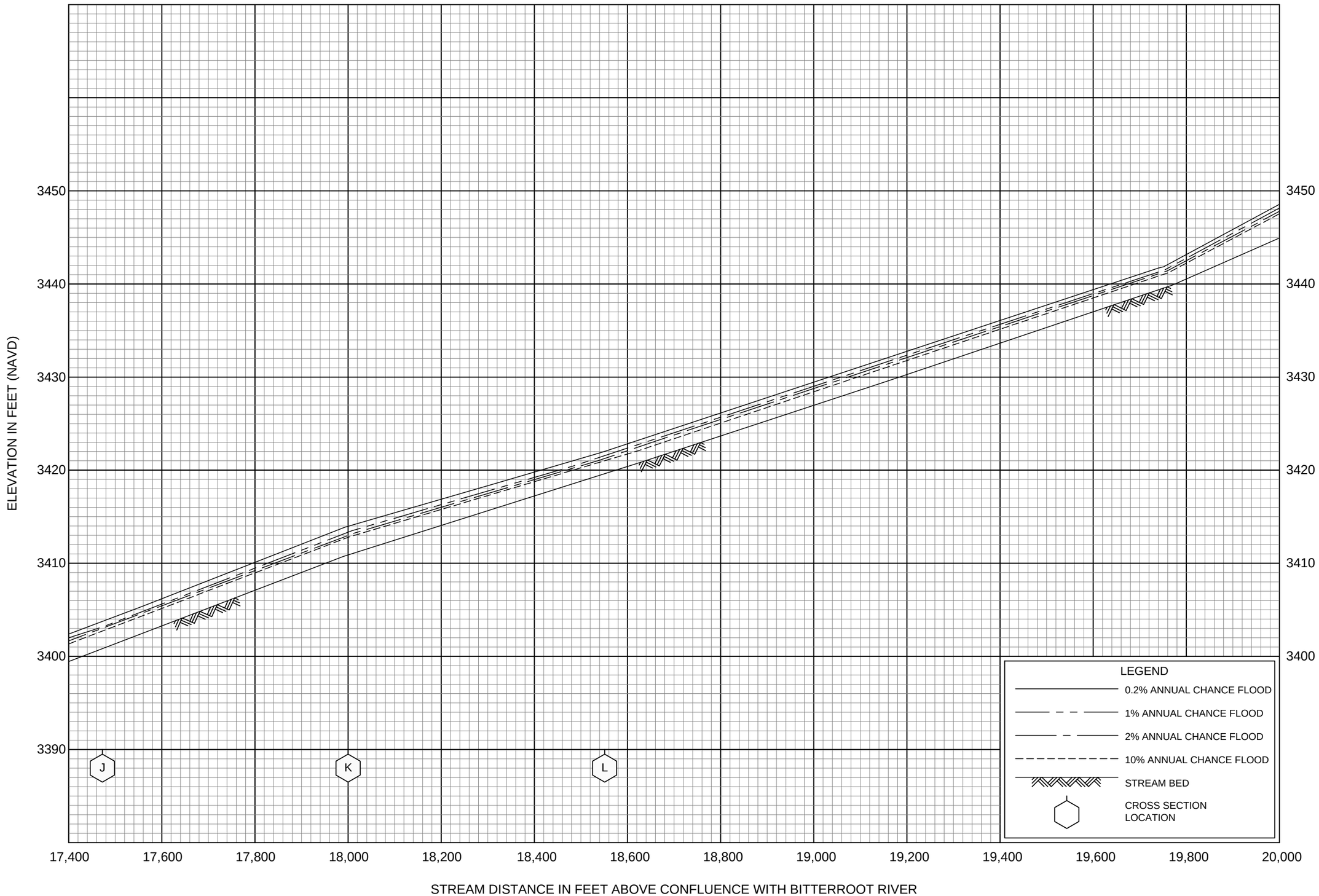

FLOOD PROFILES

MILLER CREEK

FEDERAL EMERGENCY MANAGEMENT AGENCY

MISSOULA COUNTY, MT

AND INCORPORATED AREAS

086P

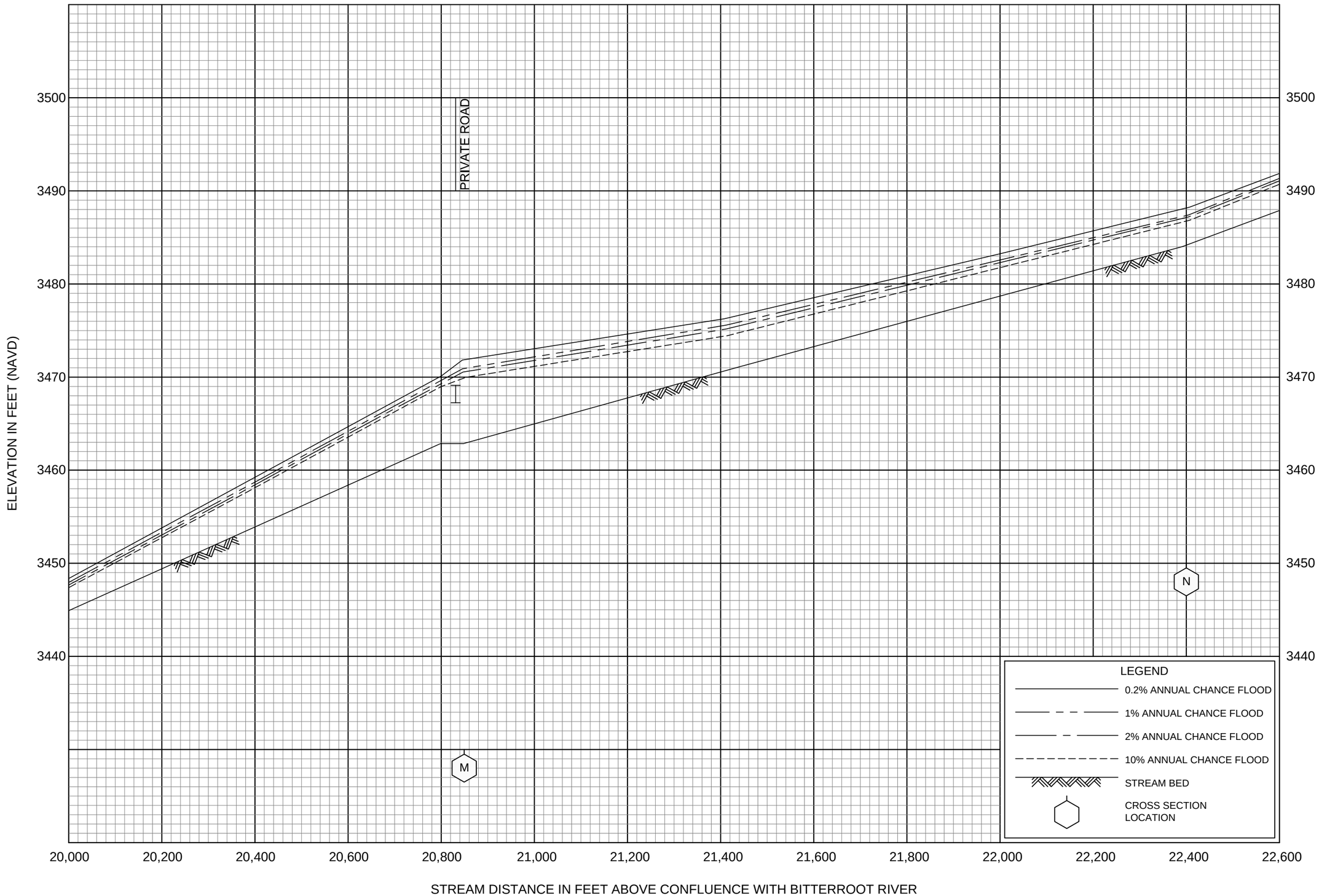

FLOOD PROFILES

MILLER CREEK

FEDERAL EMERGENCY MANAGEMENT AGENCY

MISSOULA COUNTY, MT

AND INCORPORATED AREAS

087P

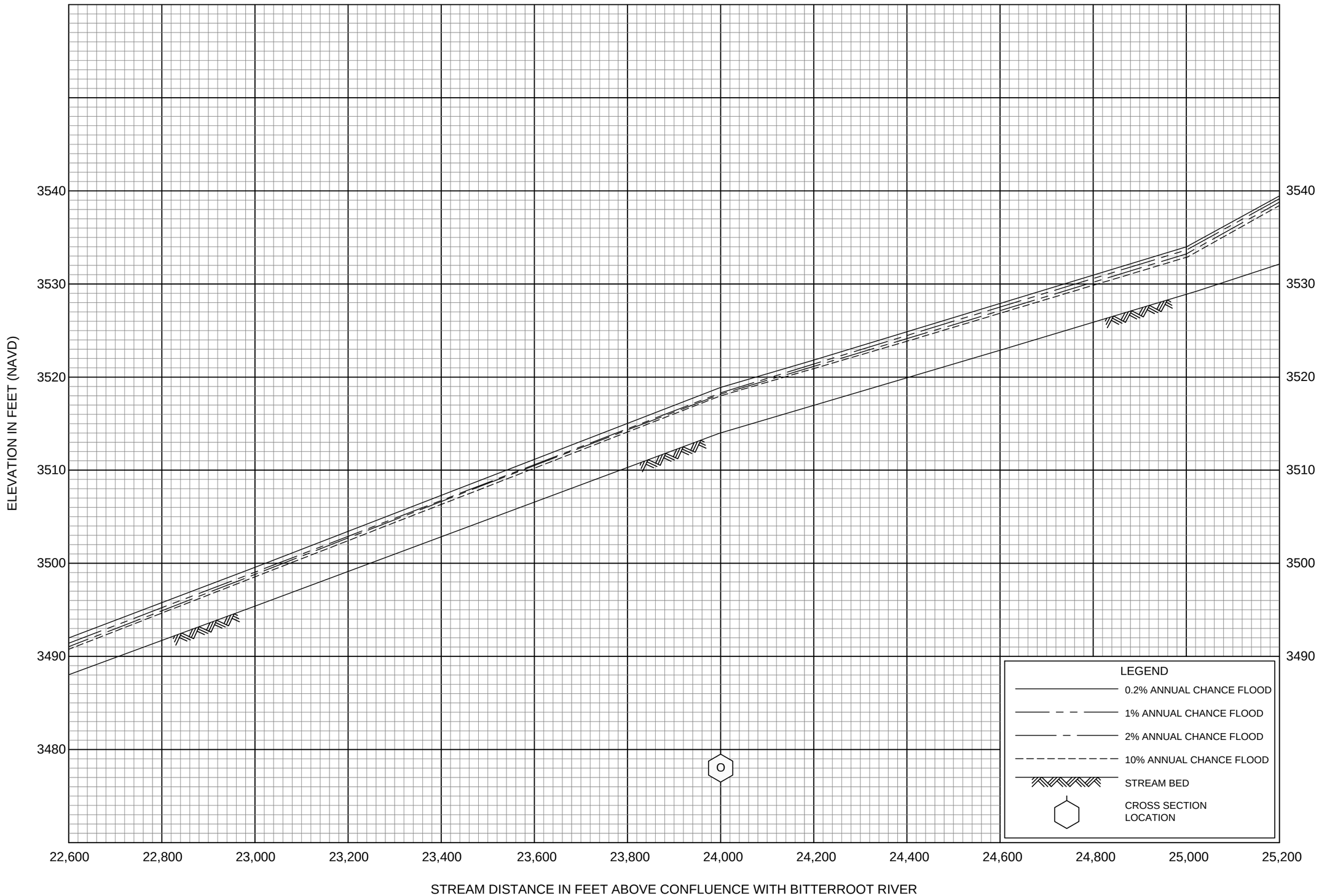

FLOOD PROFILES

MILLER CREEK

FEDERAL EMERGENCY MANAGEMENT AGENCY

MISSOULA COUNTY, MT

AND INCORPORATED AREAS

088P

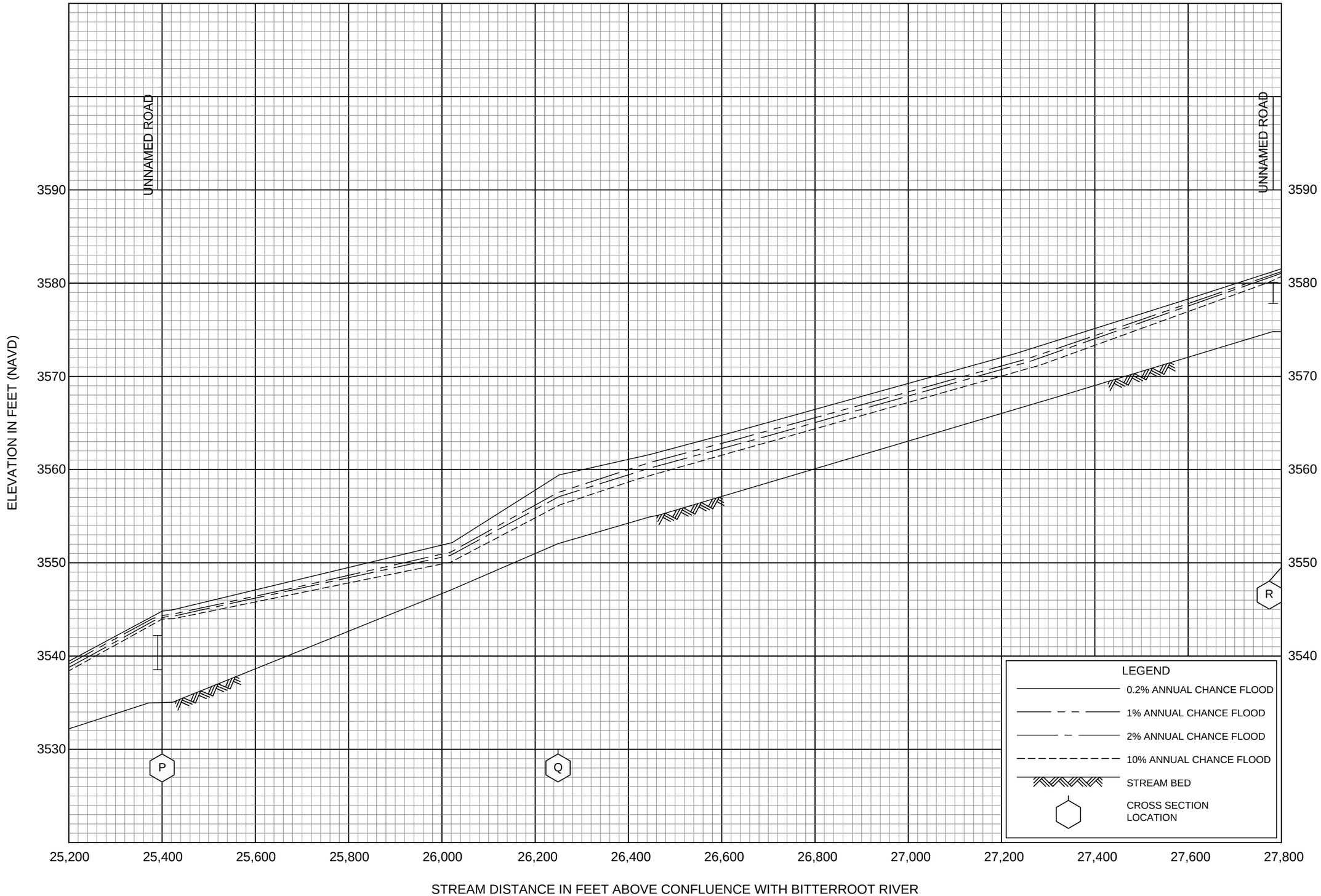

FLOOD PROFILES

MILLER CREEK

FEDERAL EMERGENCY MANAGEMENT AGENCY

MISSOULA COUNTY, MT

AND INCORPORATED AREAS

089P

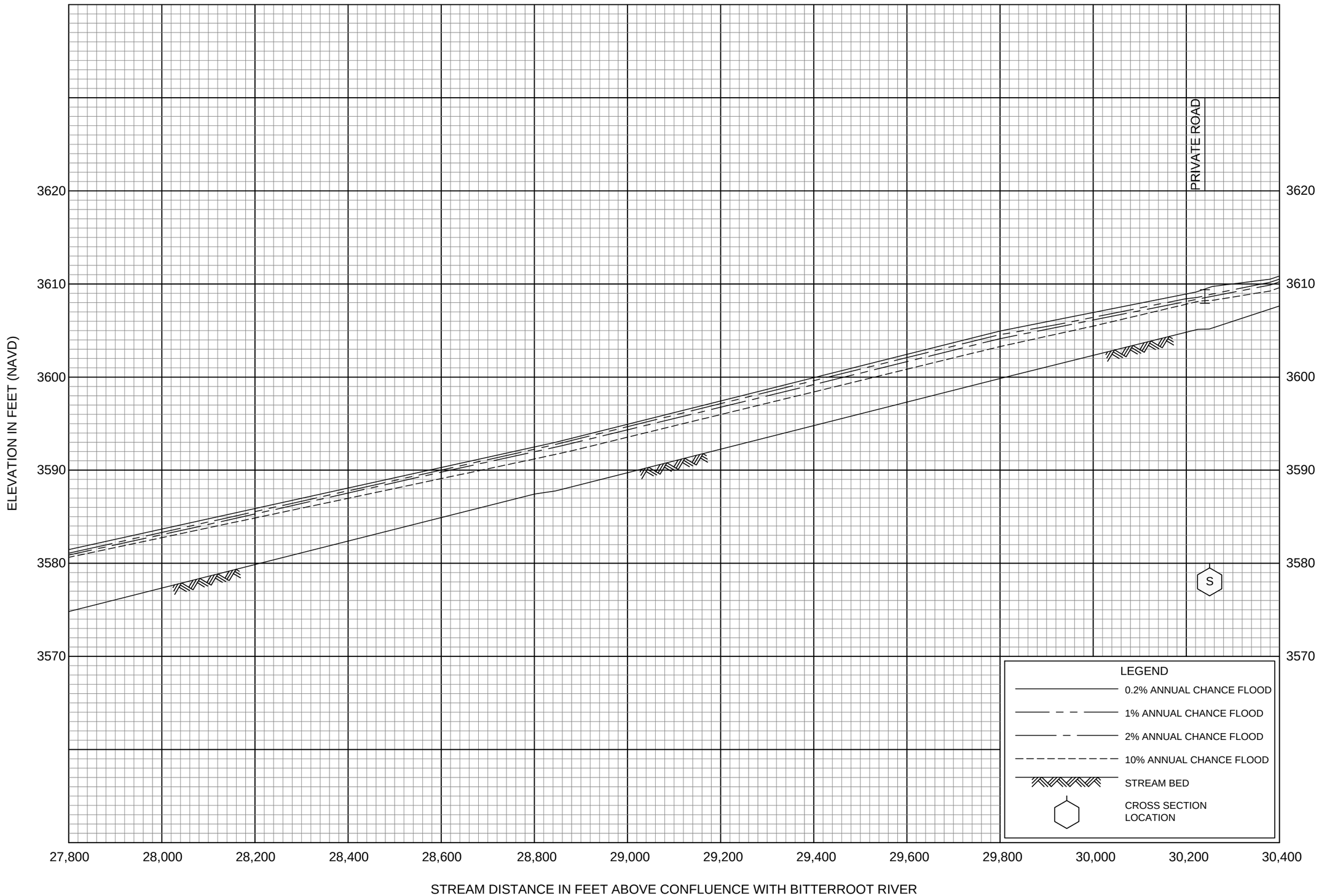

FLOOD PROFILES

MILLER CREEK

FEDERAL EMERGENCY MANAGEMENT AGENCY

MISSOULA COUNTY, MT

AND INCORPORATED AREAS

090P

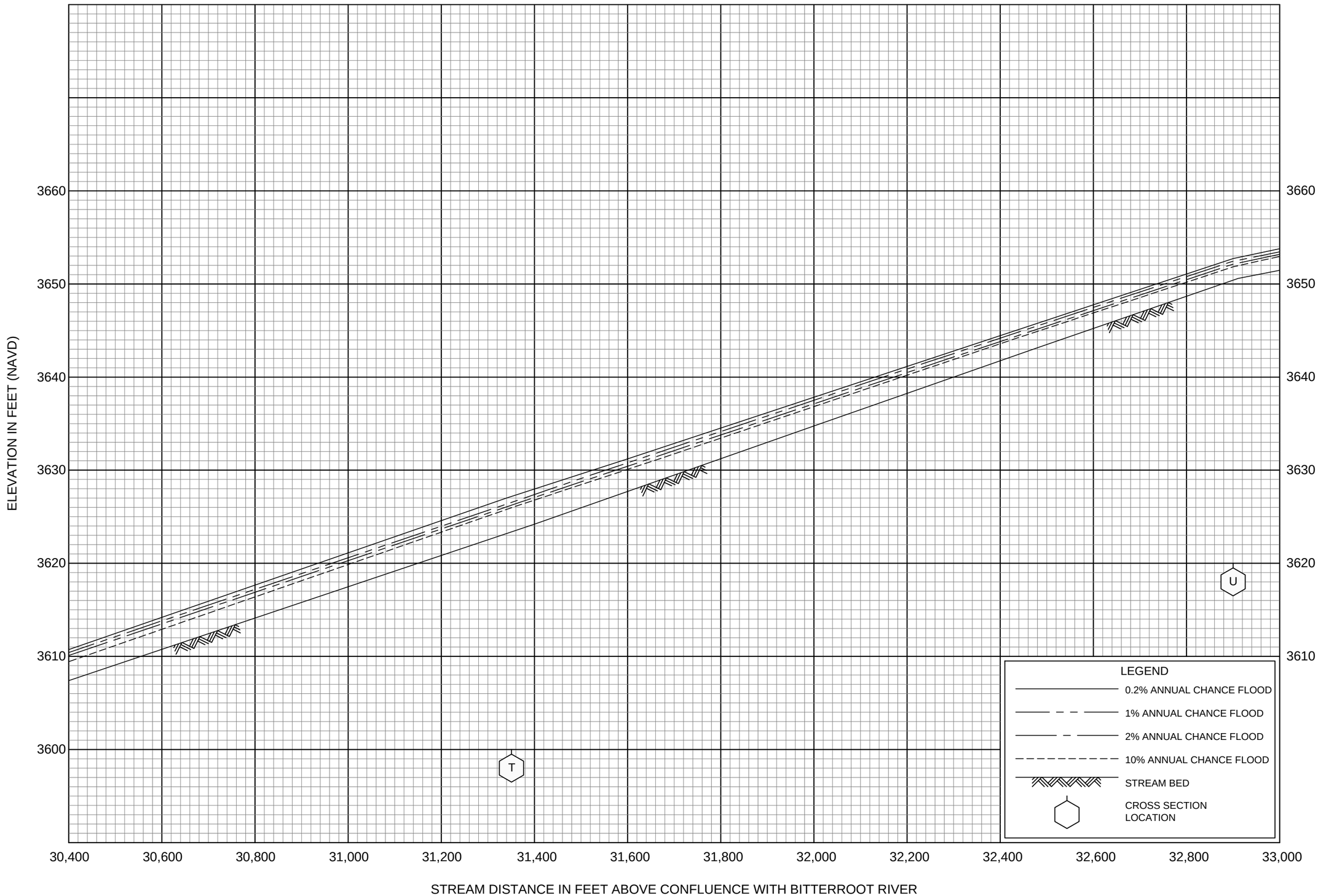

FLOOD PROFILES

MILLER CREEK

FEDERAL EMERGENCY MANAGEMENT AGENCY

MISSOULA COUNTY, MT

AND INCORPORATED AREAS

091P

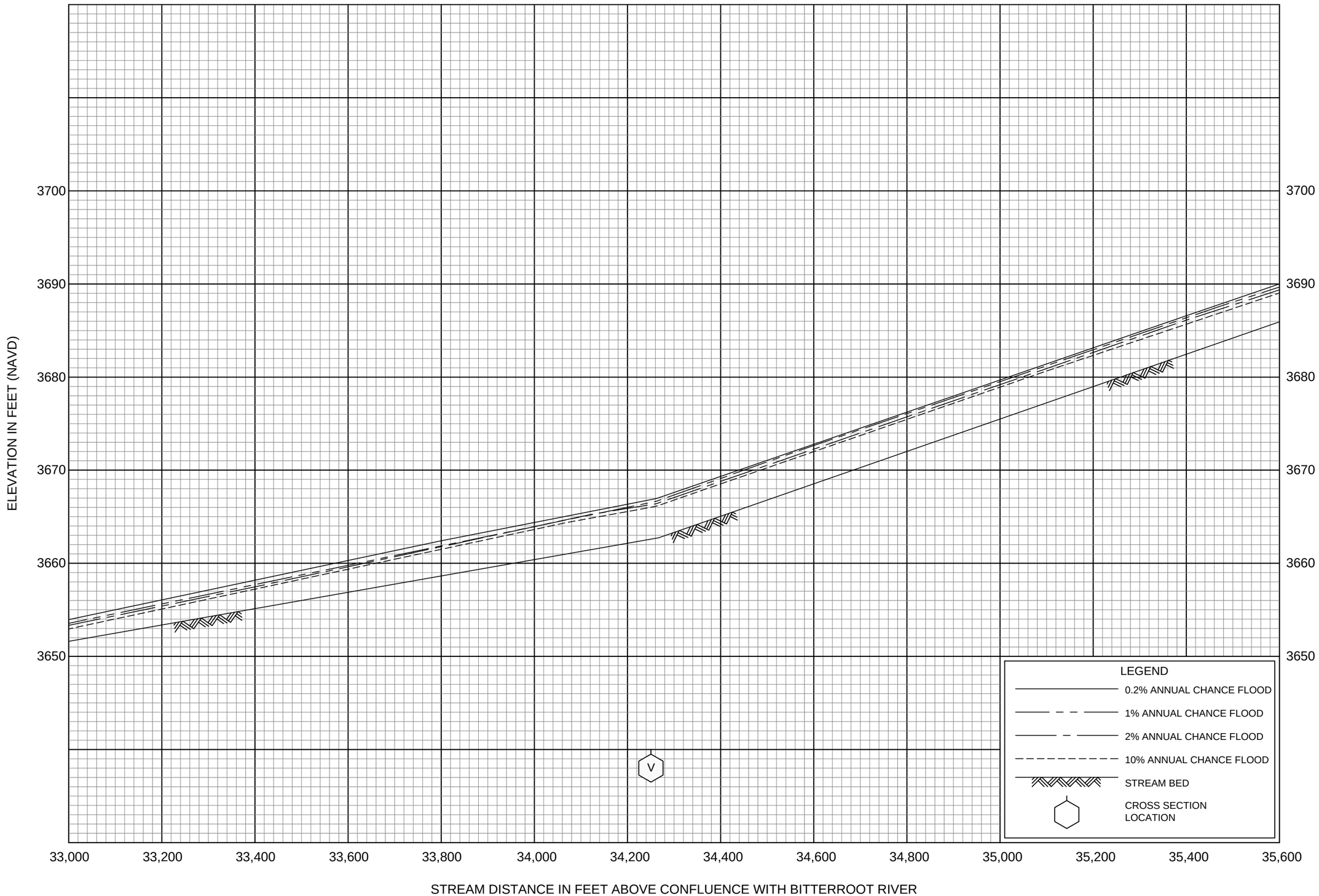

FLOOD PROFILES

MILLER CREEK

FEDERAL EMERGENCY MANAGEMENT AGENCY

MISSOULA COUNTY, MT

AND INCORPORATED AREAS

092P

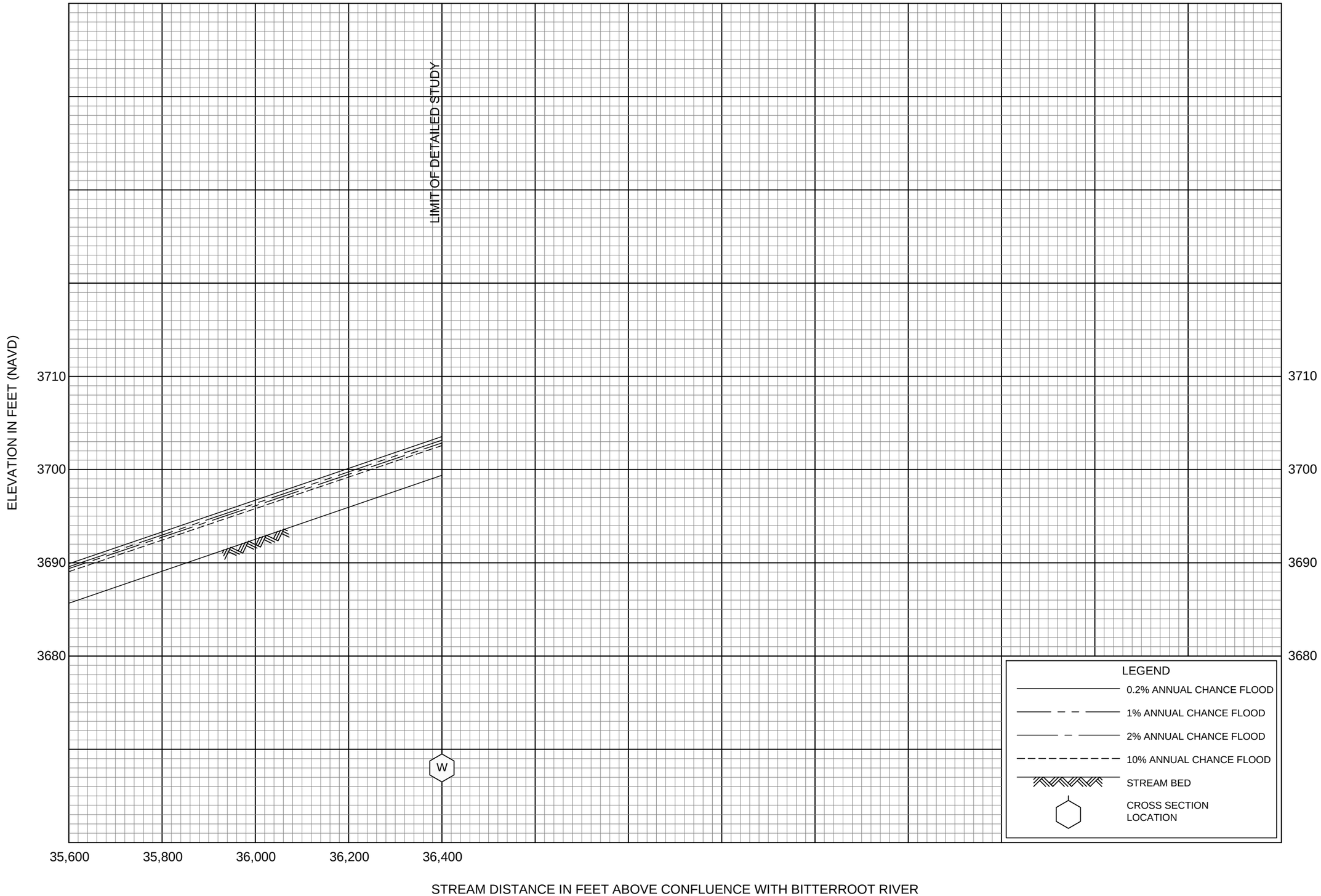

FLOOD PROFILES

MILLER CREEK

FEDERAL EMERGENCY MANAGEMENT AGENCY

MISSOULA COUNTY, MT

AND INCORPORATED AREAS

093P

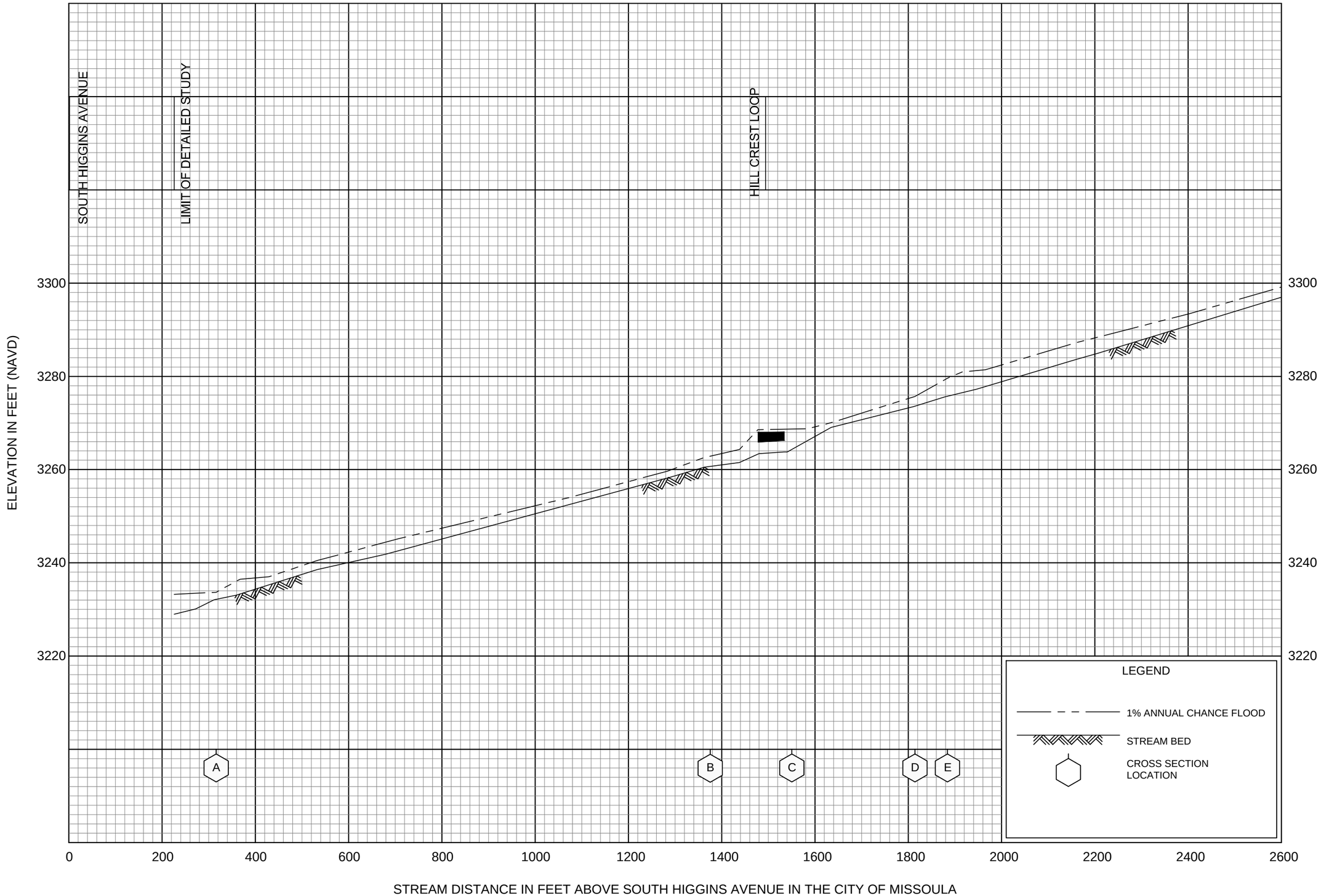

FLOOD PROFILES

PATTEE CREEK

FEDERAL EMERGENCY MANAGEMENT AGENCY

MISSOULA COUNTY, MT

AND INCORPORATED AREAS

094P

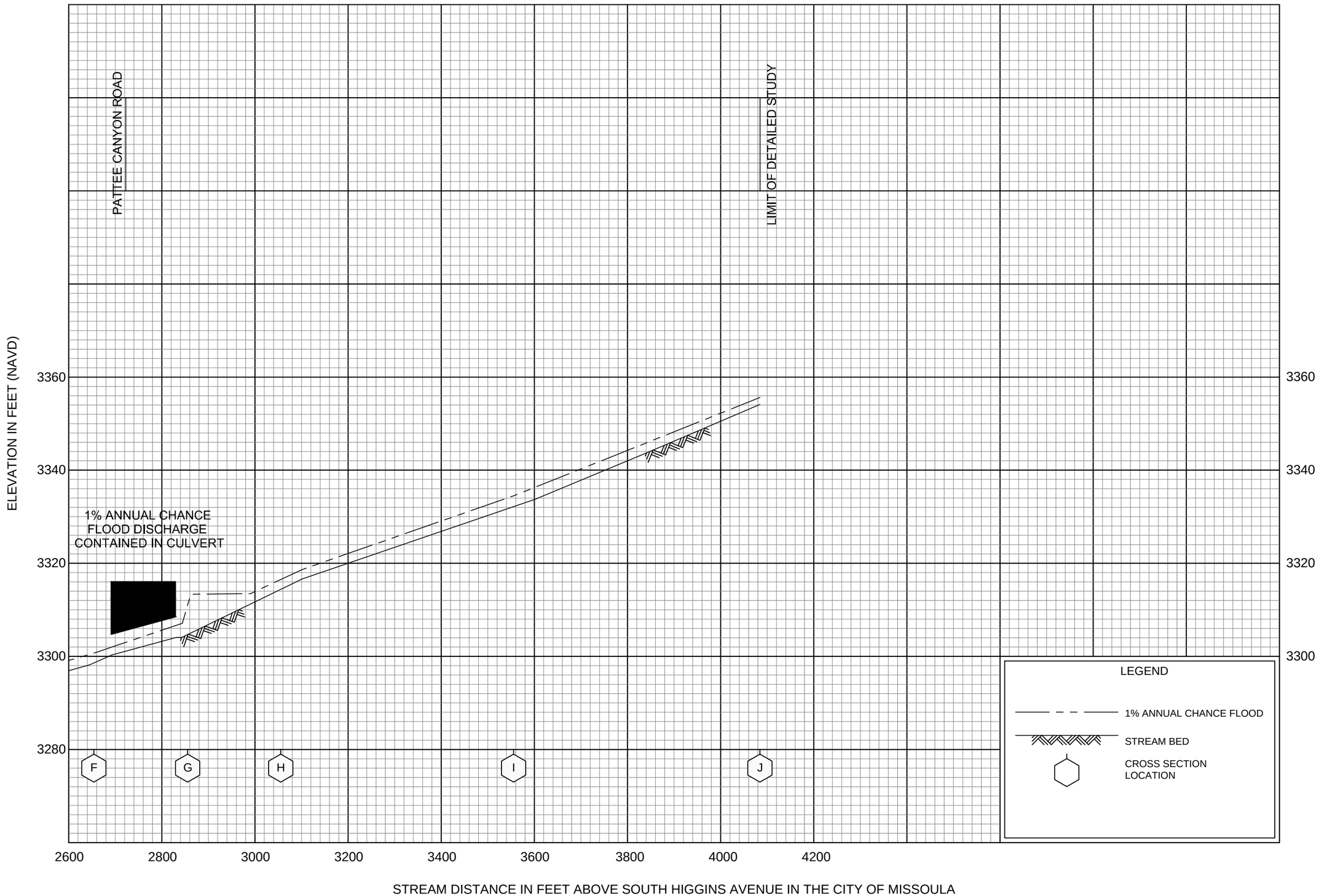

FLOOD PROFILES

PATTEE CREEK

FEDERAL EMERGENCY MANAGEMENT AGENCY

MISSOULA COUNTY, MT

AND INCORPORATED AREAS

095P

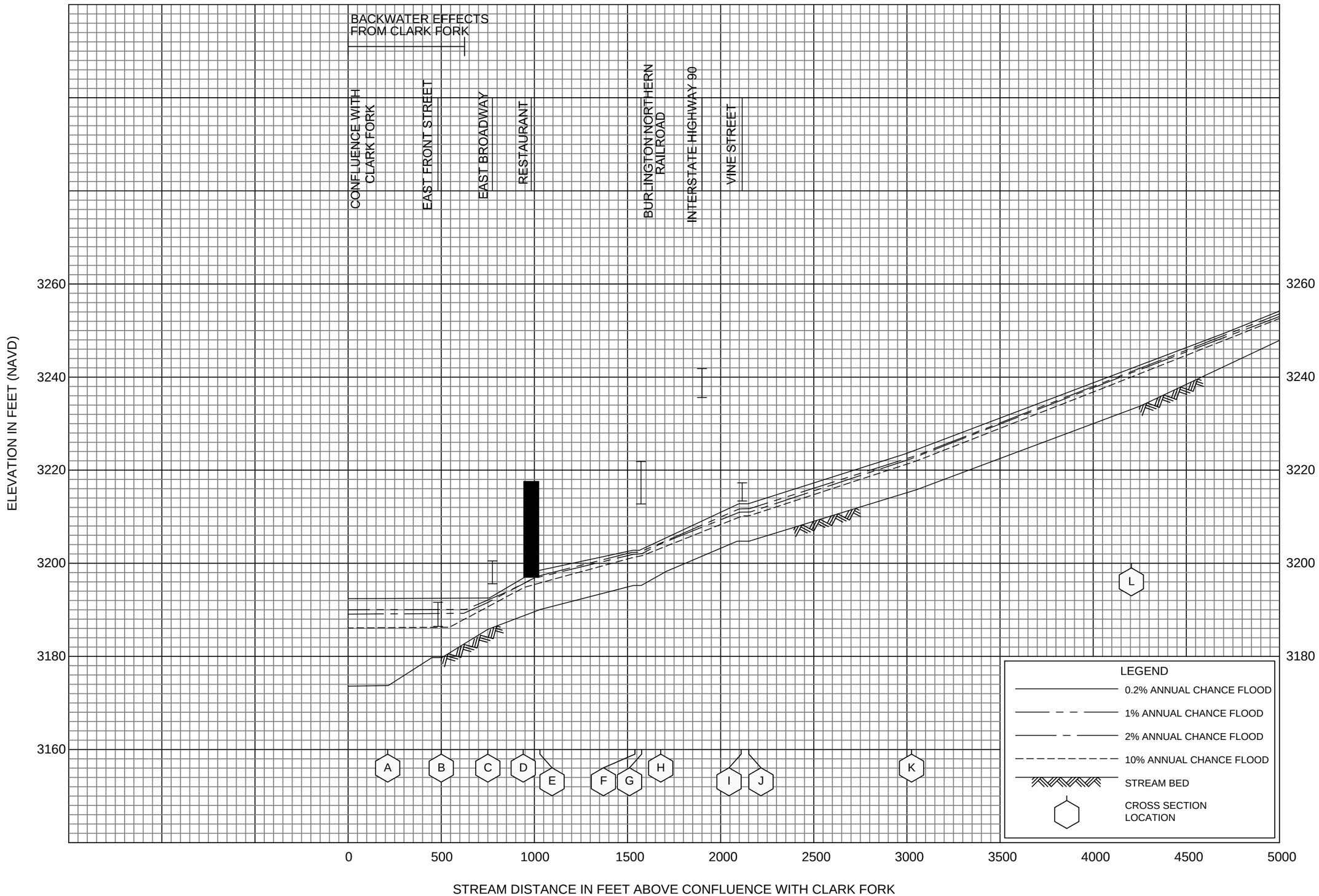

FLOOD PROFILES

RATTLESNAKE CREEK

FEDERAL EMERGENCY MANAGEMENT AGENCY

MISSOULA COUNTY, MT

AND INCORPORATED AREAS

096P

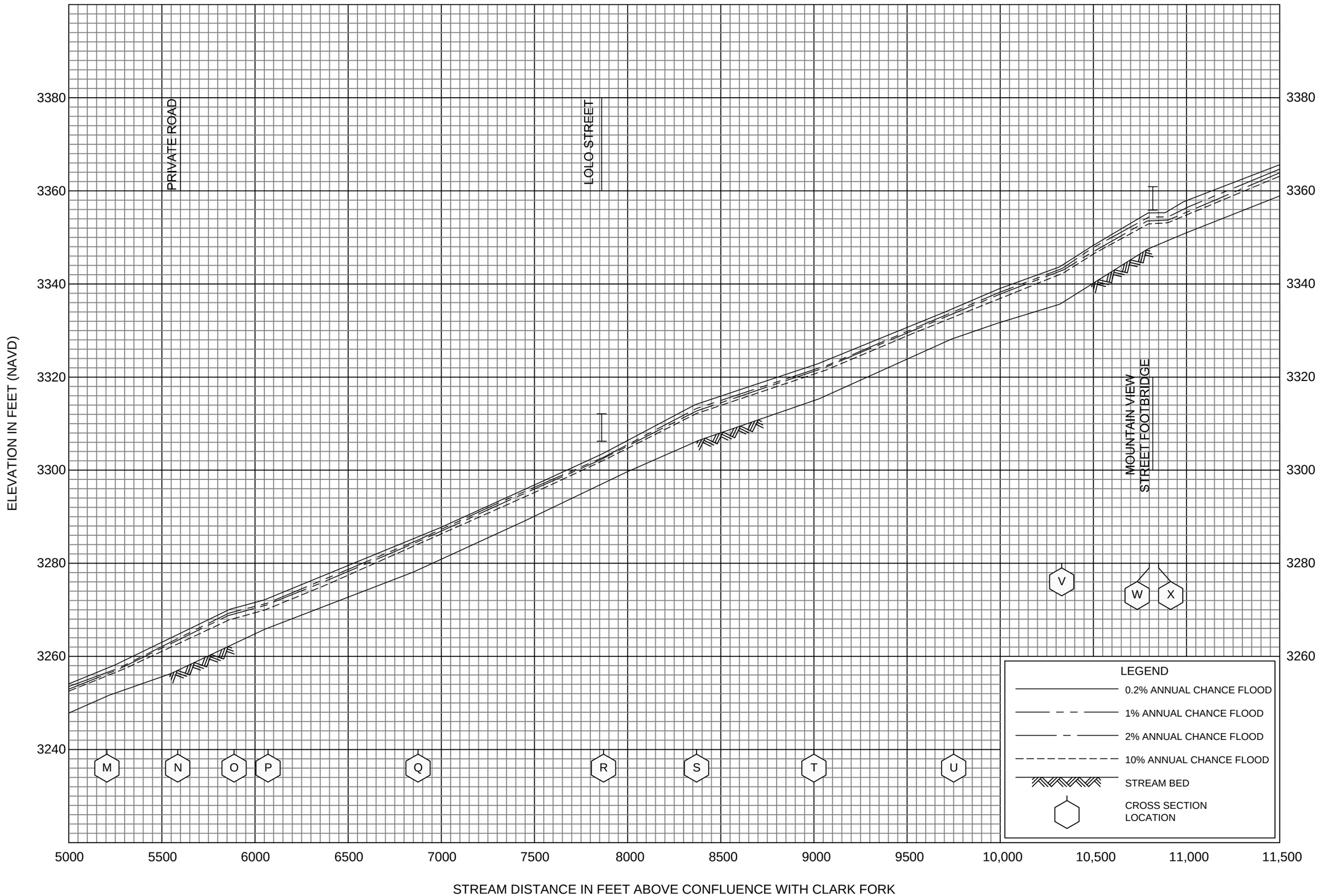

FLOOD PROFILES

RATTLESNAKE CREEK

FEDERAL EMERGENCY MANAGEMENT AGENCY

MISSOULA COUNTY, MT

AND INCORPORATED AREAS

097P

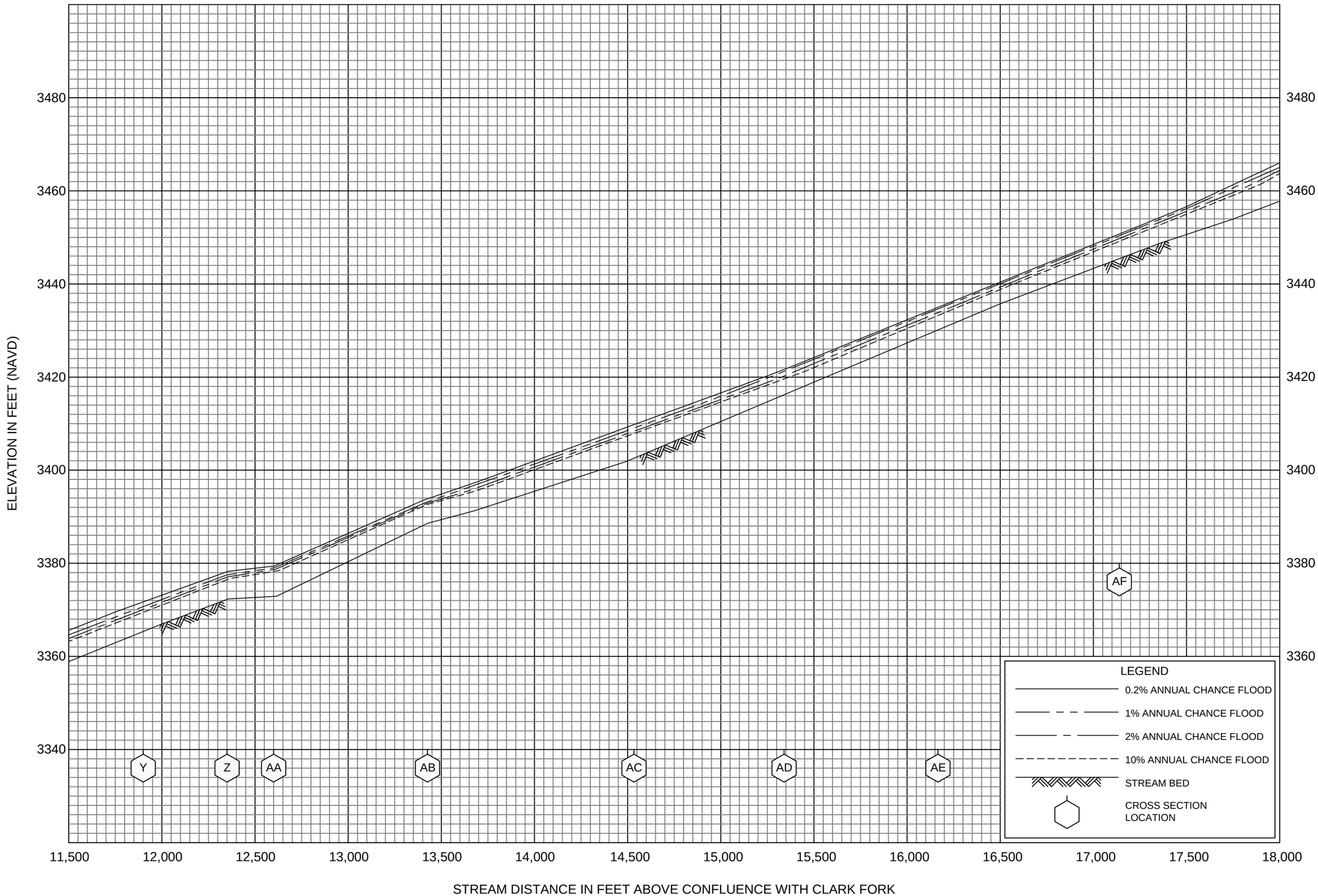

FLOOD PROFILES

RATTLESNAKE CREEK

FEDERAL EMERGENCY MANAGEMENT AGENCY

MISSOULA COUNTY, MT

AND INCORPORATED AREAS

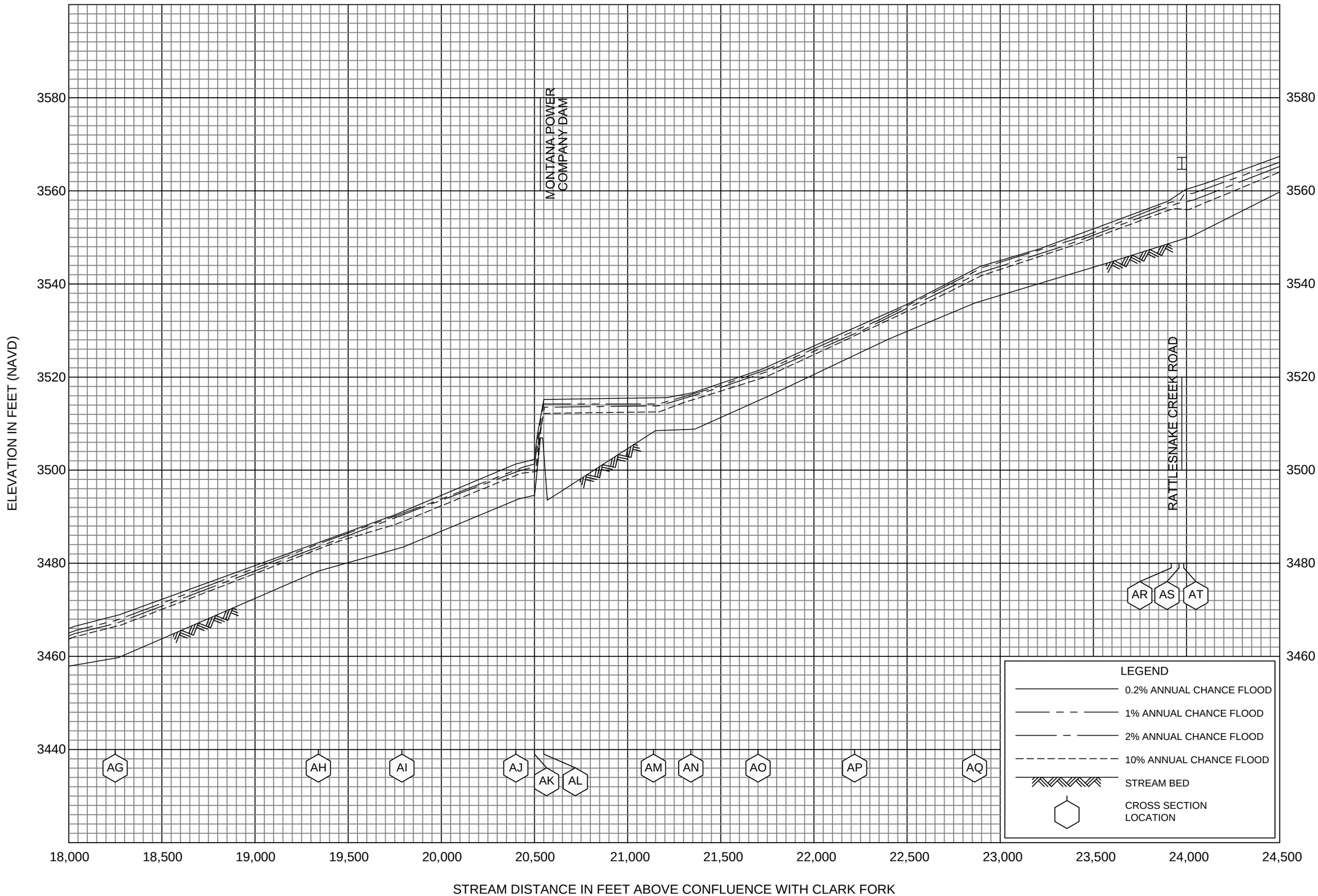

FLOOD PROFILES

RATTLESNAKE CREEK

FEDERAL EMERGENCY MANAGEMENT AGENCY

MISSOULA COUNTY, MT

AND INCORPORATED AREAS

099P

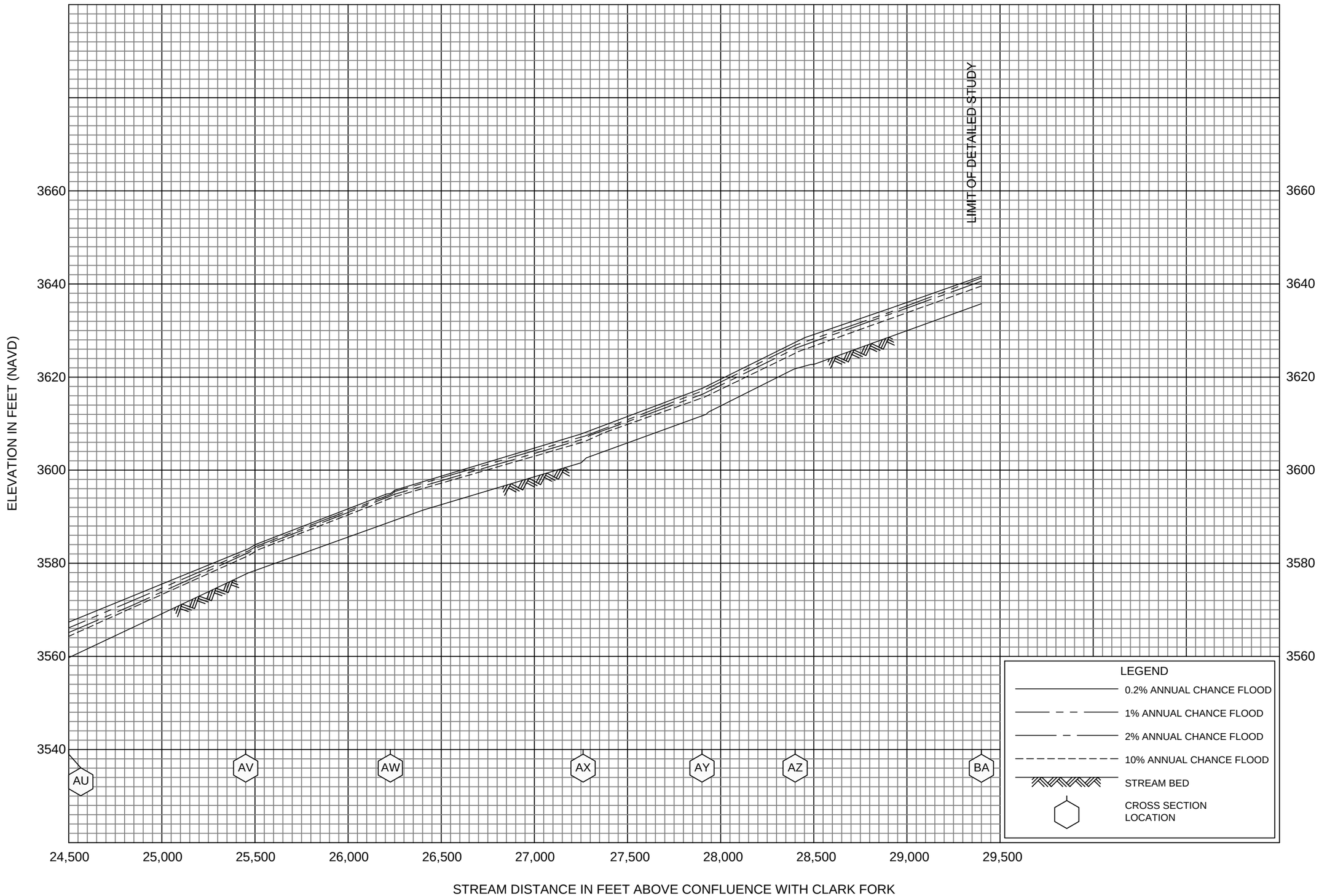

FLOOD PROFILES

RATTLESNAKE CREEK

FEDERAL EMERGENCY MANAGEMENT AGENCY

MISSOULA COUNTY, MT

AND INCORPORATED AREAS