













Citizen Initiated Zoning Districts

Z.D. 41B

Legend

-  Major Roads
-  Centerline Roads
-  Primary Travel Corridor
-  Water
-  Missoula City Limits
-  Missoula County
- Zoning**
-  Zoning Boundaries
-  Citizen Initiated Zoning
-  Fort Missoula Historic District
-  Riparian
-  CLB or CLB-I
-  Current Ownership



For detailed descriptions of zoning designations see County Zoning Resolution 76-113 and City Zoning Ordinance Title 19 available at the Office of Planning and Grants. Zoning designations may also include special conditions and planned variations.

Sources: Missoula County Surveyor's Department, Missoula Office of Planning and Grants.
Map by C. Wilson, July 13, 2005
File: CIZD.mxd **Z.D. 41B**