



Missoula County Growth Policy

Landscapes • Livelihoods • Communities



May 2016
Amended 2019





This page intentionally left blank



County Commission Resolution Number

Date

Growth Policy 2016 Resolutions

Resolution 2016-84 of Intent to Adopt

June 1, 2016

Resolution 2016-98 to Adopt

July 13, 2016

Land Use Element 2019 Resolutions

Resolution 2019-70 of Intent to Adopt

May 23, 2019

Resolution 2019-90 to Adopt

June 6, 2019



Acknowledgments

Board of County Commissioners

Jean Curtiss
Nicole “Cola” Rowley
Stacy Rye

Missoula Consolidated Planning Board

Dick Ainsworth
John DiBari
Ron Erickson
Michael Houlihan
Helen Pent Jenkins
Nathan Lucke
John Newman
Jerry O’Connell
Greg Oliver
Tim Skufca
Christine Tutty-Johnson

Missoula County Community and Planning Services Staff

Patrick O’Herren, Chief Planning Officer
Karen Hughes, Assistant Director
Nancy Heil, Senior Planner
Mitch Doherty, Planner III
Lewis YellowRobe, Planner II
Kali Becher, Rural Landscape Scientist
Nate Rogers, Senior GIS
Laurie Hire, Office Manager
Genavieve MacDonald, Administrative Assistant

Consulting Planners

Land Solutions, LLC



Collins Planning Associates



Cossitt Consulting



Thank You Residents of Missoula County

A special thanks to all of the dedicated residents of Missoula County who contributed to this plan on their free time by participating in public meetings, submitting comments and filling out survey forms. Your time, efforts and ideas are very much appreciated and reflected in this plan.



RESOLUTION NUMBER 2016-084

A RESOLUTION OF INTENT TO ADOPT THE MISSOULA COUNTY GROWTH POLICY

WHEREAS, 76-1-604 M.C.A. authorizes the Board of County Commissioners to adopt and revise a growth policy; and,

WHEREAS, the Board of County Commissioners adopted the 2005 Missoula County Growth Policy for Missoula County through the passage of County Resolution 2006-079 that was most recently updated to include a new County profile in 2014 (County Resolution 2014-010); and,

WHEREAS, the 2005 Missoula County Growth Policy requires a review at least once every five years to determine whether revisions to the Growth Policy are necessary; and,

WHEREAS, an analysis of the review criteria determined revisions were warranted based on changes in the circumstances, changes in community goals, degree to which goals and objectives had been met, and knowledge of specific, and identifiable amendments that would improve the growth policy's usefulness, so that it better serves the public; and,

WHEREAS, a process to update the growth policy was initiated in October 2014 that continued through May 2016 that included three full rounds of public outreach and engagement and review of draft goals, objectives, actions and other elements of the growth policy; and,

WHEREAS, based on public and agency input a new draft Missoula County Growth Policy was issued on November 13, 2015, and subsequently amended on February 12, 2016 and May 2016, based on comment received; and

WHEREAS, a notice of public hearing was advertised in the *Missoulian* on November 15 & 22, 2015; February 14 & 21, 2016, and,

WHEREAS, the Missoula Consolidated Planning Board held a public hearing December 1, 2015 and continued it to March 1, 2016; and,

WHEREAS, the Missoula Consolidated Planning Board recommended by a 9-0 vote that the Missoula Board of County Commissioners approve and adopt the February 2016 draft Missoula County Growth Policy, as amended; and,


WHEREAS, a notice of public hearing was advertised in the *Missoulian* on March 27 & April 3, 2016; May 22 & 29 and,

WHEREAS, a public hearing was held by the County Commissioners of Missoula County on April 13, 2016 that was continued on June 1, 2016, to consider the proposed update to the Missoula County Growth Policy;


NOW, THEREFORE, BE IT RESOLVED that the Board of County Commissioners of Missoula County hereby adopts this Resolution of Intent to repeal the existing Missoula County Growth Policy and adopt the 2016 Missoula County Growth Policy, as amended by the Planning Board and the Board of County Commissioners, and with any necessary editorial and formatting corrections.

PASSED AND ADOPTED THIS 1st DAY OF JUNE, 2016

ATTEST:



Tyler Gernant, Clerk and Recorder


BOARD OF COUNTY COMMISSIONERS
MISSOULA COUNTY


Nicola Rowley, Chair

APPROVED AS TO FORM:


John Hart, Deputy County Attorney


Jean Curtiss, Commissioner


Stacy Rye, Commissioner





RESOLUTION NUMBER 2016-~~118~~ ¹¹⁹

A RESOLUTION TO ADOPT THE MISSOULA COUNTY GROWTH POLICY

WHEREAS, 76-1-604 M.C.A. authorizes the Board of County Commissioners to adopt and revise a growth policy; and,

WHEREAS, the Board of County Commissioners adopted the 2005 Missoula County Growth Policy for Missoula County through the passage of County Resolution 2006-079 that was most recently updated to include a new County profile in 2014 (County Resolution 2014-010); and,

WHEREAS, the 2005 Missoula County Growth Policy requires a review at least once every five years to determine whether revisions to the Growth Policy are necessary; and,

WHEREAS, an analysis of the review criteria determined revisions were warranted based on changes in the circumstances, changes in community goals, degree to which goals and objectives had been met, and knowledge of specific, and identifiable amendments that would improve the growth policy's usefulness, so that it better serves the public; and,

WHEREAS, a process to update the growth policy was initiated in October 2014 and continued through May 2016 that included three full rounds of public outreach and engagement and review of draft goals, objectives, actions and other elements of the growth policy; and,

WHEREAS, based on public and agency input a new draft Missoula County Growth Policy was issued on November 13, 2015, and subsequently amended on February 12, 2016 and May 23, 2016, based on comment received; and

WHEREAS, a notice of public hearing was advertised in the *Missoulian* on November 15 & 22, 2015; February 14 & 21, 2016, and,

WHEREAS, the Missoula Consolidated Planning Board held a public hearing December 1, 2015 and continued it to March 1, 2016; and,

WHEREAS, the Missoula Consolidated Planning Board recommended by a 9-0 vote that the Missoula Board of County Commissioners approve and adopt the February 2016 draft Missoula County Growth Policy, as amended; and,

WHEREAS, a notice of public hearing was advertised in the *Missoulian* on March 27 & April 3, 2016; May 22 & 29 and,

WHEREAS, a public hearing was held by the County Commissioners of Missoula County on April 13, 2016 that was continued on June 1, 2016, to consider the proposed 2016 Missoula County Growth Policy; and,

WHEREAS, the Board of County Commissioners held final deliberations on the 2016 Missoula County Growth Policy at the public hearing on June 1, 2016; and,

WHEREAS, on June 1, 2016, the Board of County Commissioners adopted Resolution 2016-84, a Resolution of Intent to repeal the existing Missoula County Growth Policy and adopt the 2016 Missoula County Growth Policy, as amended by the Missoula Consolidated Planning Board and the Board of County Commissioners, with any necessary editorial and formatting corrections;

NOW, THEREFORE, BE IT RESOLVED that the Board of County Commissioners of Missoula County hereby adopts this Resolution to Adopt the 2016 Missoula County Growth Policy, as amended by the Planning Board and the Board of County Commissioners, with any necessary editorial and formatting corrections. Further, the current growth policy is repealed and replaced by the 2016 Missoula County Growth Policy, as shown in Exhibit A.

13
PASSED AND ADOPTED THIS ~~12~~¹³th DAY OF JULY, 2016

ATTEST:

Tyler Gemant, Clerk and Recorder

BOARD OF COUNTY COMMISSIONERS
MISSOULA COUNTY

Nicola Rowley, Chair

APPROVED AS TO FORM:

John Hart, Deputy County Attorney

Jean Curtiss, Commissioner

NOT AVAILABLE FOR SIGNATURE
Stacy Rye, Commissioner





P050220190B

RESOLUTION NO. 2019-070

A RESOLUTION OF INTENT TO ADOPT THE MISSOULA AREA LAND USE ELEMENT AS AN AMENDMENT TO THE MISSOULA COUNTY GROWTH POLICY.

WHEREAS, 76-1-604 M.C.A. authorizes the Board of County Commissioners of Missoula County to adopt and revise a growth policy; and,

WHEREAS, the Board of County Commissioners of Missoula County adopted the 2016 Missoula County Growth Policy through the passage of County Resolution 2016-084; and,

WHEREAS, the 2016 Missoula County Growth Policy identified updating Map 18 of the Missoula County Growth Policy through the land use strategy as a high priority; and,

WHEREAS, an analysis of the criteria for prioritizing the area to be updated resulted in a planning area boundary focused on the urban area outside the city limits due to the area experiencing the most growth pressure in Missoula County, the complex land use patterns, the history of and interest in land use planning; and the region's impact on the housing market; and,

WHEREAS, a process to update the land use map and policy for this area was initiated in June 2017 and continued through October 2018, including three rounds of public outreach and engagement to review draft maps, population projections, community values, realities, implementation strategies; and,

WHEREAS, based on public and agency input, a preliminary draft of the Missoula Area Land Use Element was issued on October 9, 2018, and subsequently amended based on comments received; and,

WHEREAS, a planning board draft of the Missoula Area Land Use Element was issued on December 30, 2018 and a notice of public hearing was advertised in the *Missoulian* on December 30, 2018, January 6, February 3, and February 10, 2019; and,

WHEREAS, the Missoula Consolidated Planning Board held a public hearing January 15, 2019 and continued it twice to February 19, 2019 and March 5, 2019; and,

WHEREAS, the Missoula Consolidated Planning Board resolved by a 7-0 vote to recommend the Board of County Commissioners of Missoula County approve and adopt the January 2019 draft Missoula Area Land Use Element as an amendment to the Missoula County Growth Policy, as amended; and,

WHEREAS, a notice of public hearing was advertised in the *Missoulian* on April 7 and April 14, 2019; and,

WHEREAS, a public hearing was held by the Board of County Commissioners of Missoula County on April 18, 2019 and continued twice to April 25, 2019 and May 2, 2019, to consider the proposed Missoula Area Land Use Element as an amendment to the Missoula County Growth Policy; and,

NOW, THEREFORE, BE IT RESOLVED that the Board of County Commissioners of Missoula County hereby adopts this Resolution of Intent to adopt the 2019 Missoula Area Land Use Element as an amendment to the Missoula County Growth Policy and Map 18 of the Growth Policy, as amended by the Planning Board and the Board of County Commissioners, and with any necessary editorial and formatting corrections.

PASSED AND ADOPTED THIS 2ND DAY OF MAY 2019

ATTEST:

Tyler R. Gernant
Tyler Gernant, Clerk and Recorder
Kim Selby Chief Deputy Treasurer

APPROVED AS TO FORM:

John Hart
John Hart, Deputy County Attorney



BOARD OF COUNTY COMMISSIONERS
MISSOULA COUNTY

Nicole Rowley
Nicole Rowley, Chair

Josh Slotnick
Josh Slotnick, Commissioner

David Strohmaier
David Strohmaier, Commissioner

RESOLUTION NUMBER 2019-090

P060620190B

A RESOLUTION TO ADOPT THE MISSOULA AREA LAND USE ELEMENT AS AN AMENDMENT TO THE MISSOULA COUNTY GROWTH POLICY

WHEREAS, 76-1-604 M.C.A. authorizes the Board of County Commissioners of Missoula County to adopt and revise a growth policy; and,

WHEREAS, the Board of County Commissioners of Missoula County adopted the 2016 Missoula County Growth Policy through the passage of County Resolution 2016-084; and,

WHEREAS, the 2016 Missoula County Growth Policy identified updating Map 18 of the Missoula County Growth Policy through the land use strategy as a high priority; and,

WHEREAS, an analysis of the criteria for prioritizing the area to be updated resulted in a planning area boundary focused on the urban area outside the city limits due to the area experiencing the most growth pressure in Missoula County, the complex land use patterns, the history of and interest in land use planning; and the region's impact on the housing market; and,

WHEREAS, a process to update the land use map and policy for this area was initiated in June 2017, and continued through October 2018, including three rounds of public outreach and engagement to review draft maps, population projections, community values, realities, implementation strategies; and,

WHEREAS, based on public and agency input, a preliminary draft of the Missoula Area Land Use Element was issued on October 9, 2018, and subsequently amended, based on comments received; and,

WHEREAS, a planning board draft of the Missoula Area Land Use Element was issued on December 30, 2018, and a notice of public hearing was advertised in the *Missoulian* on December 30, 2018, January 6, February 3, and February 10, 2019; and,

WHEREAS, the Missoula Consolidated Planning Board held a public hearing January 15, 2019 and continued it twice to February 19, 2019, and March 5, 2019; and,

WHEREAS, the Missoula Consolidated Planning Board resolved by a 7-0 vote to recommend the Board of County Commissioners of Missoula County approve and adopt the January 2019 draft Missoula Area Land Use Element and revised Map 18 of the Missoula County Growth Policy as an amendment to the Missoula County Growth Policy, as amended; and,

WHEREAS, a notice of public hearing was advertised in the *Missoulian* on April 7, and April 14, 2019; and,

WHEREAS, a public hearing was held by the Board of County Commissioners of Missoula County on April 18, 2019, and continued twice to April 25, 2019, and May 2, 2019, to consider the proposed Missoula Area Land Use Element as an amendment to the Missoula County Growth Policy; and,

WHEREAS, the Board of County Commissioners of Missoula County held final deliberations on the 2019 Missoula Area Land Use Element at the public hearing on May 2, 2019; and,

WHEREAS, on May 2, 2019, the Board of County Commissioners of Missoula County adopted the Resolution 2019-070, a Resolution of Intent to adopt the Missoula Area Land Use Element as an amendment to the Missoula County Growth Policy, as amended by the Missoula Consolidated Planning Board and the Board of County Commissioners, with any necessary editorial and formatting corrections;

NOW, THEREFORE, BE IT RESOLVED that the Board of County Commissioners of Missoula County hereby adopts this Resolution to adopt the 2019 Missoula Area Land Use Element as an amendment to the Missoula County Growth Policy and Map 18 of the Growth Policy, as amended by the Planning Board and the Board of County Commissioners, and with any necessary editorial and formatting corrections.


PASSED AND ADOPTED THIS 6TH DAY OF JUNE 2019

ATTEST:

Tyler R. Gernant
Tyler Gernant, Clerk and Recorder

APPROVED AS TO FORM:

John Hart
John Hart, Deputy County Attorney



BOARD OF COUNTY COMMISSIONERS
MISSOULA COUNTY

Nicole Rowley
Nicole Rowley, Chair

Josh Slotnick
Josh Slotnick, Commissioner

David Strohmaier
David Strohmaier, Commissioner

201908374 B: 1013 P: 509 Pages: 1 Fees: \$0.00
06/13/2019 04:07:55 PM Resolution
Tyler R. Gernant, Missoula County Clerk & Recorder
eRecording



This page intentionally left blank



Table of Contents

Introduction	1	List of Maps	
Guiding Principles, Goals, Objectives and Actions	9	Map 1 - Location Map	3
Cooperation and Coordination	29	Map 2 - Missoula Urban Service Area	30
Area and Issue Based Planning	39	Map 3 - Residential Development Allocation within Urban Service Area	33
Subdivision Review	45	Map 4 - Metropolitan Planning Organization Boundary	35
Infrastructure Strategy	57	Map 5 - Community Councils	37
Use of the Growth Policy	63	Map 6 - Existing Area Plan Boundaries	42
Growth Policy Amendment and Revision	67	Map 7 - Elevation	71
Conditions, Trends, and Projections	69	Map 8 - Slopes of 25% or Greater	72
Appendix A: List of Area Plans	117	Map 9 - Soils of Agricultural Importance	75
Appendix B: Summaries from Public Outreach	119	Map 10 - Potential Gravel Resources	76
Appendix C: Missoula Area Land Use Element	139	Map 11 - Water Resources	77
		Map 12 - Wildland Urban Interface	83
		Map 13 - Big Game Winter Range	85
		Map 14 - Grizzly Bear Habitat and Linkages	87
		Map 15 - 2010 Population Distribution in Planning Regions	99
		Map 16 - Land Ownership	104
		Map 17 - Missoula and Lolo Wastewater/Sewer Service Areas	110
		Map 18 - Missoula County Land Use Designations <i>*Amended by the Missoula Land Use Element</i>	115



List of Figures

Figure 1 - Word Cloud Illustrating the Vision Statement	7	Figure 15 - Population Age Group Changes 1990 - 2014	100
Figure 2 - Goals and Objectives Framework	11	Figure 16 - Projected Population By Age Group 2035	100
Figure 3 - Typical Major Subdivision Review Within 3 Miles of City Limits	32	Figure 17 - Homeowner Costs and Rent as a Percent of Income 2014	101
Figure 4 - Missoula County Soils of Agricultural Importance	73	Figure 18 - Change in Household Size 2000 - 2014	102
Figure 5 - Average Annual Streamflows of Three Major Missoula County Rivers	79	Figure 19 - Land Ownership in Missoula County	102
Figure 6 - 24-Hour PM _{2.5} Averages at Boyd Park in Missoula 2009-2015	89	Figure 20 - Percent of Population at or Below Poverty Line	106
Figure 7 - Missoula Monthly Average PM _{2.5} 24-hour Concentrations 2000-2015	90	Figure 21 - Missoula County Public School Enrollment 1990 - 2012	107
Figure 8 - Number of Winter Days that Exceeded the Federal PM _{2.5} Standard in Seeley Lake 2010-2015	91	Figure 22 - Means of Transportation to Work	111
Figure 9 - Missoula Annual Average PM _{2.5} Concentrations 2000-2015	91		
Figure 10 - Average Annual Wage 2000 - 2014	92		
Figure 11 - Change in Number of Jobs By Industry in Missoula County 2001 - 2013	95		
Figure 12 - Percent Change in Total Earnings By Industry in Missoula County 2001 - 2013	96		
Figure 13 - Population Distribution Missoula County Vs. City of Missoula	98		
Figure 14 - Missoula County Population Growth and Projections	98		

List of Tables

Table 1 - Elements and Requirements for the Area Plans	1
Table 2 - Wetland and Riparian Area Acreage in Missoula County	79
Table 3 - Big Game Winter Range	84
Table 4 - Average Annual Wages By Industry in Missoula County - 2014	93
Table 5 - Farming in Missoula County 1974 - 2012	94
Table 6 - Changes in Household Composition	101
Table 7 - Subdivisions By Region	103



Acronym List:

- BCC – Board of County Commissioners
- BREDD – Bitter Root Economic Development District
- CAPS – Community and Planning Services
- CFAC – Community Food and Agriculture Coalition
- CSKT – Confederated Salish and Kootenai Tribes
- Montana DNRC –Department of Natural Resources and Conservation
- FVLT – Five Valleys Land Trust
- GCP – Grants and Community Programs
- MDT – Montana Department of Transportation
- MEP – Missoula Economic Partnership
- MHA – Missoula Housing Authority
- MOR – Missoula Organization of Realtors
- MPO – Metropolitan Planning Organization
- MRTMA – Missoula Ravalli Transportation Management Association
- MT FWP – Montana Fish, Wildlife & Parks
- OEM – Office of Emergency Management
- OLC – Open Lands Committee
- PB – Missoula Consolidated Planning Board
- PHC – Partnership Health Center
- PTOL – Parks, Trails, and Open Lands
- PW – County Public Works
- UM – University of Montana
- USFS – United States Forest Service



Missoula County Growth Policy

*Shaping Our Place,
Charting Our Future*

Welcome to the Missoula County Growth Policy
Listening Session – Evaro School House

Tuesday, October 14, 2014 ~ 6:00 – 8:00 p.m.